S.E.F.E.S. Library

U. S. Department of Agriculture
Forest Service Resource Bulletin SO-41

Southern Pulpwood Production, 1972

Daniel F. Bertelson

Southern Forest Experiment Station
New Orleans, Louisiana
Forest Service, U. S. Department of Agriculture

1973

In this report:

	Page
SOUTHERN PULPWOOD PRODUCTION BY—	
—roundwood and residues	1,2
—State	1
—species group	2
—territory	8
—county	4,5,9-20
NUMBER OF MILLS PROCURING ROUNDWOOD, BY COUNTY	6,7
PULPMILLS USING SOUTHERN WOOD, BY—	
—location, process, and capacity	21-25
PULPMILLS UNDER CONSTRUCTION	21,25

The South harvested a record high of 44,279,487 cords of pulpwood in 1972. Roundwood output and residue use expanded in both softwoods and hardwoods for a total gain of 2,365,671 cords. Through the 1960's southern pulpwood production averaged a 6-percent increase per year. In 1970, the rise was 3 percent, and in 1971 a slight decline occurred. With a 6-percent increase in 1972, the South is again in pace with the trend set in the sixties.

Production was up in 10 States (table 1). Alabama had the largest gain, about 708,000 cords. North Carolina was second with an increase of 452,000 cords, and Georgia's output rose 307,000 cords. Mississippi and Virginia were the only States that recorded a decline in total output. Oklahoma accounted for only 1 percent of the South's total output, but more than doubled its production.

Georgia is still the region's top producer with about 7.6 million cords. Alabama is second with just under 7 million cords. Mississippi remains third with about 4.6 million cords, despite declines for the last 3 years.

Roundwood production in 1972 increased percent, with most Southern States showing gains (table 2). Softwood roundwood rose by 3 percent, hardwood by 12 percent. Oklahoma had the largest percentage increase, 212; the gain was ascribable to recent expansion of pulpmill capacity in the State. Alabama was the leader in volume with an increase of 600,000 cords. Five States recorded an increase in both softwood and hardwood output, Tennessee being the only State down in both categories. Virginia's softwood roundwood harvest fell for the seventh consecutive year and is now only 58 percent of the 1965 peak.

Species composition changed very little as softwood roundwood decreased slightly to just under three-fourths of the total production

Table 1. *Pulpwood production in the South during 1972, and change since 1971*

State	Pulpwood	Change
	Thousand cords	*Percent*
Alabama	6,991.8	+ 11
Arkansas	3,393.9	+ 7
Florida	3,393.3	+ 1
Georgia	7,565.1	+ 4
Louisiana	4,137.7	+ 4
Mississippi	4,584.4	− 2
North Carolina	4,106.2	+ 12
Oklahoma	469.6	+108
South Carolina	3,473.9	+ 8
Tennessee	633.9	+ 1
Texas	3,323.1	+ 6
Virginia	2,206.6	− 4
All States	44,279.5	+ 6

Table 2. *Roundwood production in the South, 1972 and 1971*

State	Change from 1971	1972			1971		
		All species	Softwood	Hardwood	All species	Softwood	Hardwood
	Percent	*Thousand cords*					
Alabama	+ 12	5,458.3	3,819.3	1,639.0	4,858.7	3,430.0	1,428.7
Arkansas	+ 13	2,132.1	1,343.3	788.8	1,884.6	1,236.2	648.4
Florida	(1)	2,896.1	2,687.2	208.9	2,886.5	2,662.1	224.4
Georgia	+ 5	6,003.6	5,317.0	686.6	5,720.9	5,116.6	604.3
Louisiana	(2)	3,164.8	2,351.2	813.6	3,164.9	2,348.3	816.6
Mississippi	− 2	3,545.5	2,367.6	1,177.9	3,599.8	2,624.6	975.2
North Carolina	+ 7	3,031.6	1,892.9	1,138.7	2,827.5	1,854.1	973.4
Oklahoma	+212	285.7	190.8	94.9	91.5	54.1	37.4
South Carolina	+ 7	2,547.6	1,991.0	556.6	2,376.1	1,801.2	574.9
Tennessee	− 5	453.2	180.8	272.4	475.7	195.8	279.9
Texas	+ 1	2,198.6	1,836.1	362.5	2,177.2	1,883.9	293.3
Virginia	− 2	1,674.6	827.7	846.9	1,711.9	873.8	838.1
All States	+ 5	33,391.7	24,804.9	8,586.8	31,775.3	24,080.7	7,694.6

[1] Less than 0.5 percent increase.
[2] Less than 0.5 percent decrease.

(table 3). The hardwood cut was made up of 42 percent oaks, 31 percent gums, and 27 percent other species. The volume of gums declined as oaks and other hardwoods increased.

Choctaw County in Alabama, which has been one of the top producers of round pulpwood in the past, was again the leader with 279,470 cords. McCurtain County, Oklahoma, was second, followed by Sabine and Vernon Parishes in Louisiana. In 1972, there were 68 counties which produced over 100,000 cords of roundwood. Alabama led with 18 counties and Louisiana was next with 11 parishes.

As a special feature, figures 1-4 have been prepared to depict regionwide patterns of production and competition for roundwood (competition has been defined in terms of the number of pulpmills buying wood in a county). The last previous maps of this kind presented data for 1967. As might be expected from silvicultural considerations, areas of concentration are much the same as they were 6 years ago. The most notable changes have been the general intensification of activity and a broadening of interest in hardwood.

The use of plant byproducts increased by some 749,000 cords, or 7 percent over the previous year (table 4). Softwood residue use rose 9 percent while hardwoods gained 2 percent. More than 81 percent of the residues

Table 3. *Roundwood production in the South, by species group, 1972*

State	All species	Softwood	Hardwood			
			Total	Gums	Oaks	Other hardwoods
	Thousand cords					
Alabama	5,458.3	3,819.3	1,639.0	460.7	721.2	457.1
Arkansas	2,132.1	1,343.3	788.8	185.0	404.6	199.2
Florida	2,896.1	2,687.2	208.9	74.0	72.9	62.0
Georgia	6,003.6	5,317.0	686.6	255.0	263.1	168.5
Louisiana	3,164.8	2,351.2	813.6	220.3	335.6	257.7
Mississippi	3,545.5	2,367.6	1,177.9	381.1	396.7	400.1
North Carolina	3,031.6	1,892.9	1,138.7	526.2	398.9	213.6
Oklahoma	285.7	190.8	94.9	18.3	29.8	46.8
South Carolina	2,547.6	1,991.0	556.6	225.2	233.8	97.6
Tennessee	453.2	180.8	272.4	30.7	176.6	65.1
Texas	2,198.6	1,836.1	362.5	107.6	170.1	84.8
Virginia	1,674.6	827.7	846.9	186.8	404.7	255.4
All States	33,391.7	24,804.9	8,586.8	2,670.9	3,608.0	2,307.9

Table 4. *Southern output of wood residues for pulp manufacture, by species group, 1972 and 1971*

State	Change from 1971	1972			1971		
		All species	Softwood	Hardwood	All species	Softwood	Hardwood
	Percent	*Thousand cords*					
Alabama	+ 8	1,533.5	1,258.8	274.7	1,424.9	1,157.3	267.6
Arkansas	− 2	1,261.8	1,113.9	147.9	1,290.9	1,130.7	160.2
Florida	+ 2	497.2	397.6	99.6	488.3	401.0	87.3
Georgia	+ 2	1,561.5	1,346.5	215.0	1,537.2	1,314.5	222.7
Louisiana	+ 17	972.9	802.9	170.0	830.9	687.1	143.8
Mississippi	− 4	1,038.9	793.8	245.1	1,079.9	830.9	249.0
North Carolina	+ 30	1,074.6	861.3	213.3	826.9	608.2	218.7
Oklahoma	+ 36	183.9	182.6	1.3	134.8	131.0	3.8
South Carolina	+ 12	926.3	750.9	175.4	829.5	668.8	160.7
Tennessee	+ 17	180.7	14.8	165.9	154.0	12.8	141.2
Texas	+ 18	1,124.5	1,064.6	59.9	952.2	880.7	71.5
Virginia	− 10	532.0	293.4	238.6	589.0	351.8	237.2
All States	+ 7	10,887.8	8,881.1	2,006.7	10,138.5	8,174.8	1,963.7

were softwood and more than 93 percent were received at the mill in the form of chips. Residues accounted for just under one-fourth of total pulpwood receipts, a slight increase over the 1971 ratio.

Volume of residues going to pulpmills is determined by the amount of lumber and plywood manufactured, and by the percentage of sawmills that are equipped with residue chippers or chipping headrigs. Residue utilization made large gains throughout the 1960's, partly because small mills were closing down and lumber production was being concentrated at plants large enough to afford equipment for converting waste portions of saw logs to chips. The process of concentration is now well advanced, and it is likely that most coarse residues are being used.

Daily pulping capacity at the South's 109 pulpmills (fig. 5, p. 21) was 88,124 tons in 1972, an increase of 1 percent. By the end of the year four new mills were under construction, one each in Florida, Georgia, Louisiana, and Texas. Southern pulpwood also went to 15 mills in seven States outside the region.

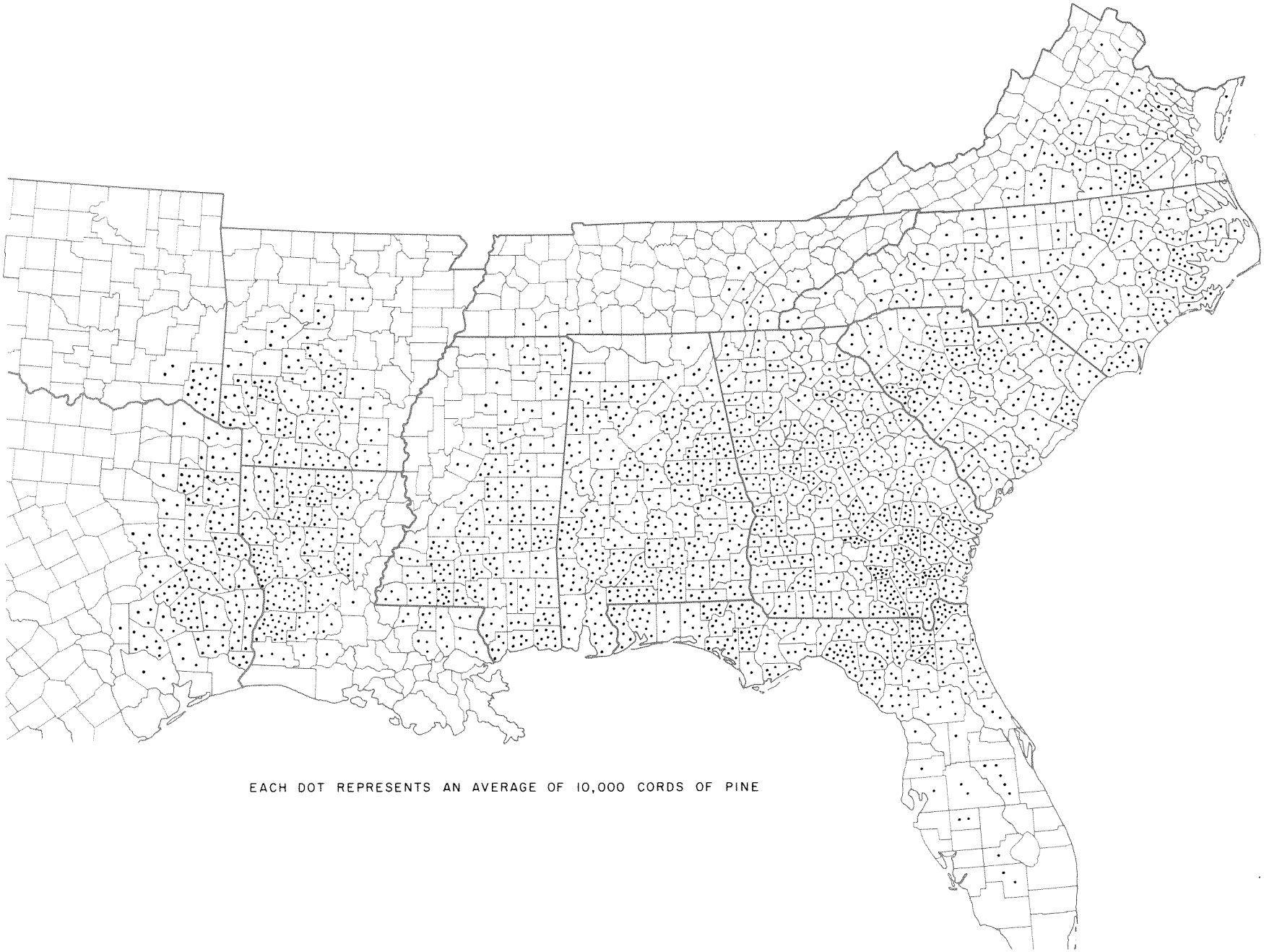

EACH DOT REPRESENTS AN AVERAGE OF 10,000 CORDS OF PINE

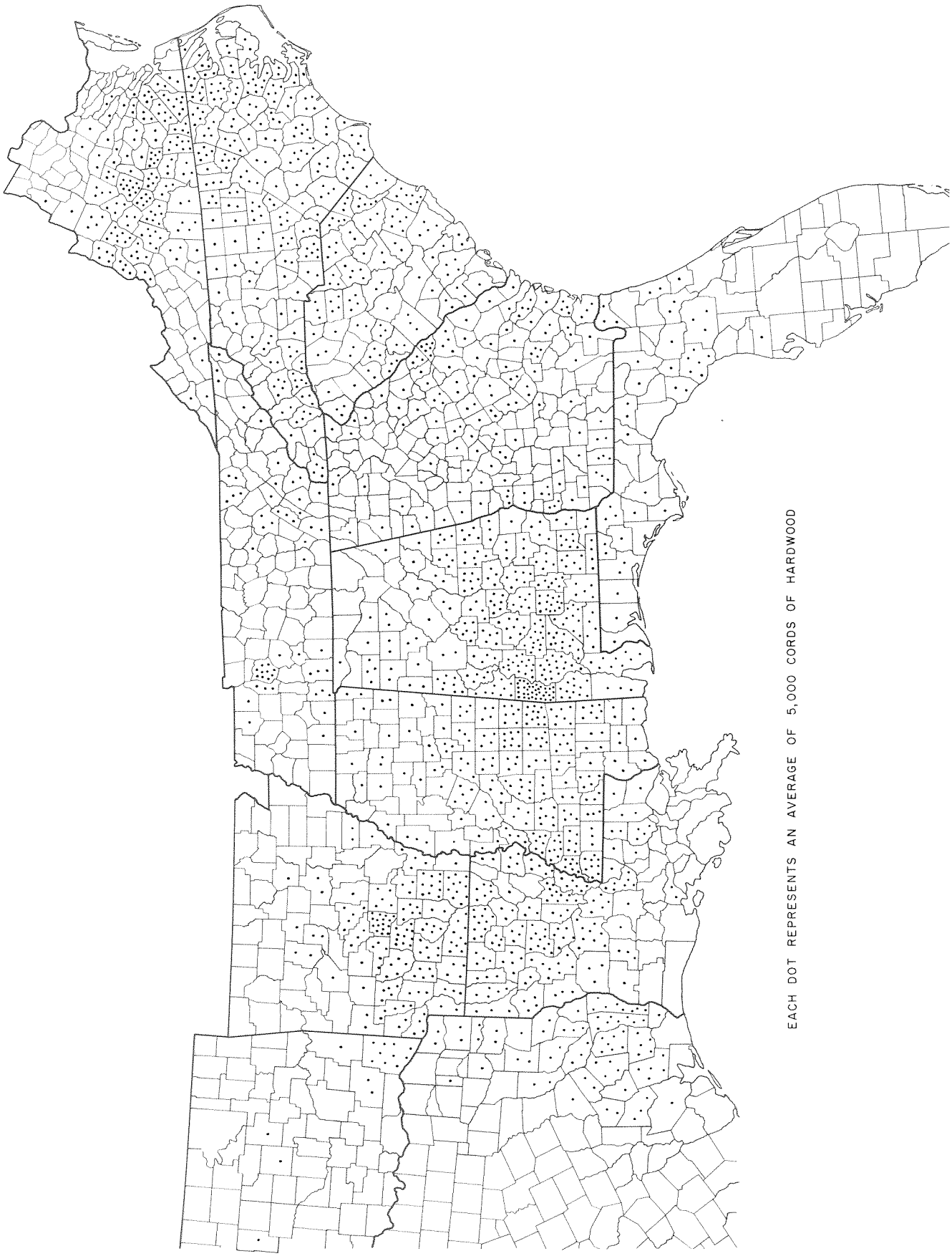

EACH DOT REPRESENTS AN AVERAGE OF 5,000 CORDS OF HARDWOOD

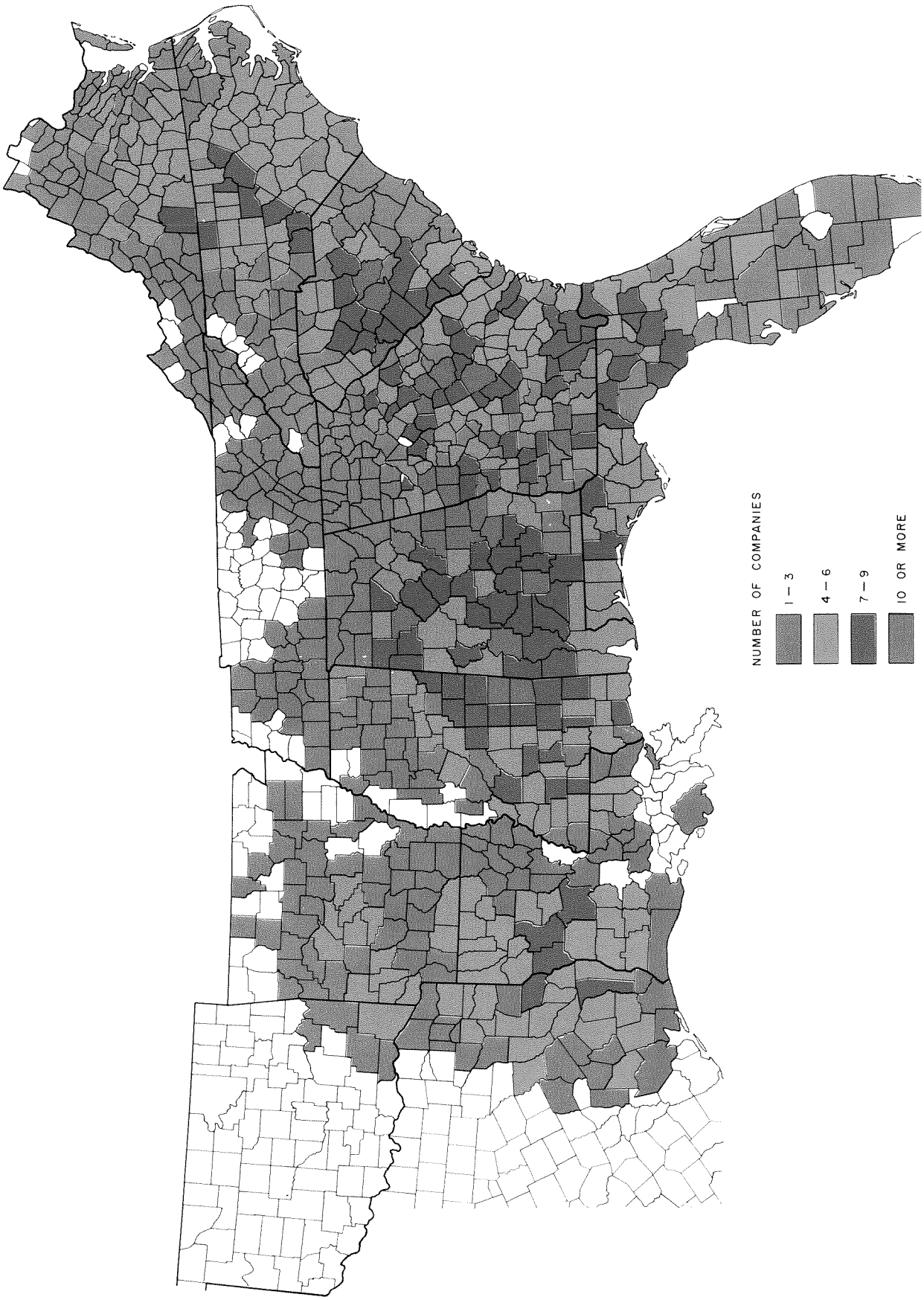
NUMBER OF COMPANIES
1 — 3
4 — 6
7 — 9
10 OR MORE

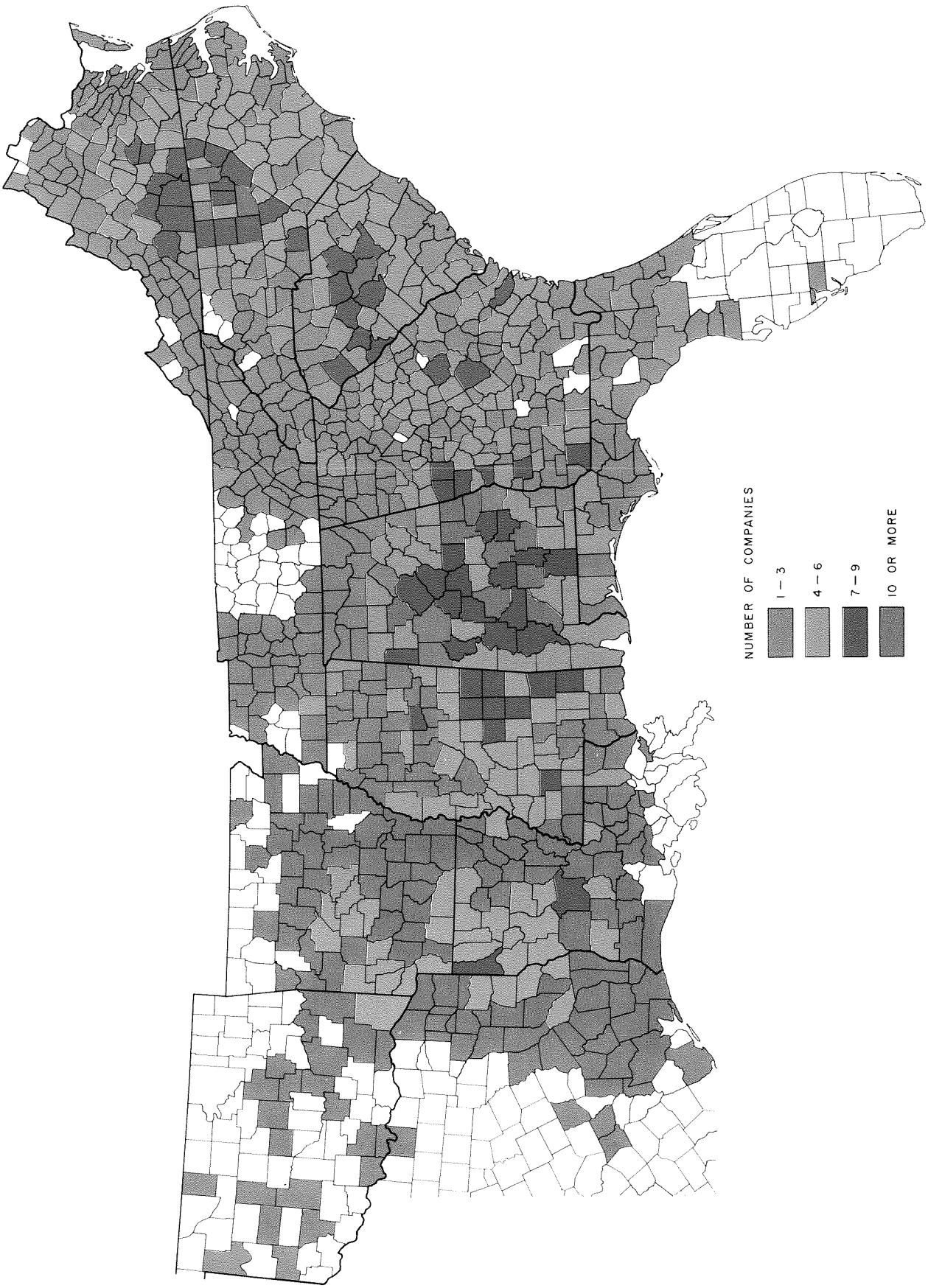
NUMBER OF COMPANIES
1 – 3
4 – 6
7 – 9
10 OR MORE

Table 5. *Southern output of wood residues for pulp manufacture, by type of residue, 19*

State	All types	Chips			Other residues[1]		
		All species	Softwood	Hardwood	All species	Softwood	Hard
	Thousand cords						
Alabama	1,533.5	1,397.6	1,129.3	268.3	135.9	129.5	6
Arkansas	1,261.8	1,163.5	1,031.0	132.5	98.3	82.9	15
Florida	497.2	479.6	380.0	99.6	17.6	17.6	.
Georgia	1,561.5	1,530.3	1,317.3	213.0	31.2	29.2	2
Louisiana	972.9	909.3	761.7	147.6	63.6	41.2	22
Mississippi	1,038.9	989.8	749.7	240.1	49.1	44.1	5
North Carolina	1,074.6	1,008.7	809.4	199.3	65.9	51.9	14
Oklahoma	183.9	171.1	169.8	1.3	12.8	12.8	.
South Carolina	926.3	853.2	677.8	175.4	73.1	73.1	.
Tennessee	180.7	180.7	14.8	165.9	...	...	.
Texas	1,124.5	995.4	935.5	59.9	129.1	129.1	.
Virginia	532.0	456.2	241.5	214.7	75.8	51.9	23
All States	10,887.8	10,135.4	8,217.8	1,917.6	752.4	663.3	89

[1]Veneer cores, pole and piling trim, cull crossties, sawdust and secondary residues.

Table 6. *Southern pulpwood production by Experiment Station territory, 1972*

Station and source of wood	All species	Softwood	Hardwood
	Standard cords		
Southeastern[1]:			
Roundwood	16,153,507	12,715,847	3,437,660
Residues	4,591,565	3,649,686	941,879
Total	20,745,072	16,365,533	4,379,539
Southern[2]:			
Roundwood	17,238,239	12,089,082	5,149,157
Residues	6,296,176	5,231,418	1,064,758
Total	23,534,415	17,320,500	6,213,915
Both Stations:			
Roundwood	33,391,746	24,804,929	8,586,817
Residues	10,887,741	8,881,104	2,006,637
Total	44,279,487	33,686,033	10,593,454

[1]States of Florida, Georgia, North and South Carolina, Virginia.
[2]States of Alabama, Arkansas, Louisiana, Mississippi, Oklahoma, Tennessee, Texas.

Table 7. *Round pulpwood production in Alabama, 1972*

County	All species	Softwood	Hardwood
	- - - Standard cords- - -		
Autauga	68,207	31,501	36,706
Baldwin	182,494	138,778	43,716
Barbour	92,819	73,060	19,759
Bibb	111,599	76,663	34,936
Blount	25,151	23,823	1,328
Bullock	48,140	35,328	12,812
Butler	163,077	94,140	68,937
Calhoun	46,656	40,870	5,786
Chambers	92,655	65,723	26,932
Cherokee	36,420	33,066	3,354
Chilton	72,762	53,614	19,148
Choctaw	279,470	106,256	173,214
Clarke	209,593	125,501	84,092
Clay	126,763	107,814	18,949
Cleburne	47,401	40,425	6,976
Coffee	92,688	63,026	29,662
Colbert	4,648	3,150	1,498
Conecuh	185,346	133,133	52,213
Coosa	143,425	108,215	35,210
Covington	173,795	149,299	24,496
Crenshaw	105,224	72,656	32,568
Cullman	64,505	56,144	8,361
Dale	84,554	49,858	34,696
Dallas	85,605	45,491	40,114
De Kalb	18,207	15,758	2,449
Elmore	53,833	35,491	18,342
Escambia	164,201	139,889	24,312
Etowah	27,703	25,925	1,778
Fayette	40,686	35,210	5,476
Franklin	39,458	20,352	19,106
Geneva	69,467	51,497	17,970
Greene	53,550	28,439	25,111
Hale	44,050	25,104	18,946
Henry	58,932	42,778	16,154
Houston	54,297	43,319	10,978
Jackson	9,020	6,536	2,484
Jefferson	35,531	32,453	3,078
Lamar	50,276	40,263	10,013
Lauderdale	9,611	4,052	5,559
Lawrence	8,494	2,348	6,146
Lee	103,296	88,362	14,934
Limestone	2,067	2,050	17
Lowndes	97,750	68,124	29,626
Macon	59,418	45,428	13,990
Madison	616	392	224
Marengo	161,638	81,253	80,385
Marion	56,747	44,621	12,126
Marshall	18,522	18,392	130
Mobile	78,625	64,164	14,461
Monroe	164,808	105,309	59,499
Montgomery	77,446	43,885	33,561
Morgan	4,308	1,542	2,766
Perry	75,664	48,337	27,327
Pickens	88,430	49,227	39,203
Pike	93,403	68,445	24,958
Randolph	108,037	88,348	19,689
Russell	64,582	57,855	6,727
St. Clair	71,910	65,458	6,452
Shelby	59,541	50,205	9,336
Sumter	90,689	44,260	46,429
Talladega	61,552	52,844	8,708
Tallapoosa	144,128	114,360	29,768
Tuscaloosa	72,085	61,914	10,171
Walker	80,560	71,038	9,522
Washington	158,892	99,158	59,734
Wilcox	126,543	58,195	68,348
Winston	56,755	49,197	7,558
All counties	5,458,325	3,819,311	1,639,014

Table 8. *Round pulpwood production in Arkansas, 1972*

County[1]	All species	Softwood	Hardwood
	- - - Standard cords- - -		
Arkansas	153	...	153
Ashley	117,490	61,478	56,012
Baxter	130	130	...
Boone	4	4	...
Bradley	20,364	9,968	10,396
Calhoun	78,488	52,554	25,934
Chicot	4,822	4	4,818
Clark	58,713	34,535	24,178
Cleburne	20,792	18,721	2,071
Cleveland	63,586	33,600	29,986
Columbia	93,493	72,443	21,050
Conway	43,265	32,346	10,919
Craighead	11	3	8
Crawford	3,945	2,230	1,715
Cross	221	...	221
Dallas	114,465	60,609	53,856
Desha	18,473	14	18,459
Drew	80,954	28,704	52,250
Faulkner	942	574	368
Franklin	7	7	...
Garland	45,556	40,683	4,873
Grant	144,539	65,602	78,937
Hempstead	51,870	35,700	16,170
Hot Spring	56,185	33,573	22,612
Howard	78,677	55,563	23,114
Independence	6,534	3,342	3,192
Izard	1,313	1,082	231
Jackson	492	20	472
Jefferson	45,852	19,084	26,768
Johnson	4,498	2,969	1,529
Lafayette	49,696	35,385	14,311
Lee	9,353	...	9,353
Lincoln	21,231	7,849	13,382
Little River	68,104	50,194	17
Logan	4,256	3,675	
Lonoke	4,954	88	4
Miller	34,815	24,618	10
Mississippi	81	...	
Monroe	2	2	
Montgomery	14,275	9,912	4
Nevada	98,251	75,554	22
Newton	357	4	
Ouachita	80,555	52,859	27
Perry	15,888	14,619	1
Phillips	3,376	4	3
Pike	116,669	90,578	26
Poinsett	23	23	
Polk	29,060	19,139	9
Pope	32,861	23,052	9
Prairie	44	...	
Pulaski	29,275	6,137	23
Randolph	3	...	
St. Francis	171	...	
Saline	61,293	45,983	15
Scott	16,306	14,889	1
Sebastian	43	41	
Sevier	40,841	30,102	10
Union	168,804	119,376	49
Van Buren	16,521	13,147	3
White	14,121	3,062	11
Woodruff	203	7	
Yell	44,872	37,424	7
All counties	2,132,138	1,343,265	788

[1]Counties with no pulpwood production are omitted.

Table 9. *Round pulpwood production in Florida, 1972*

County[1]	All species	Softwood	Hardwood
	- - - Standard cords- - -		
Alachua	50,145	45,145	5,000
Baker	106,356	105,756	600
Bay	99,212	98,678	534
Bradford	71,053	68,568	2,485
Brevard	168	168	...
Broward	21	21	...
Calhoun	102,806	99,903	2,903
Charlotte	850	805	45
Citrus	5,699	5,212	487
Clay	55,844	53,858	1,986
Collier	1,924	1,924	...
Columbia	120,759	116,896	3,863
Dade	1,616	1,616	...
De Soto	288	288	...
Dixie	93,177	85,423	7,754
Duval	58,064	56,576	1,488
Escambia	89,830	85,267	4,563
Flagler	33,544	30,544	3,000
Franklin	51,254	51,244	10
Gadsden	29,119	28,267	852
Gilchrist	25,108	17,669	7,439
Glades	5,906	5,906	...
Gulf	23,699	18,208	5,491
Hamilton	54,575	53,518	1,057
Hardee	23,283	23,283	...
Hendry	16,012	16,012	...
Hernando	4,141	2,427	1,714
Highlands	3,980	3,980	...
Hillsborough	5,532	5,532	...
Holmes	73,532	65,813	7,719
Indian River	2,704	2,704	...
Jackson	127,762	113,584	14,178
Jefferson	34,978	31,397	3,581
Lafayette	79,893	79,893	...
Lake	8,234	8,234	.
Lee	493	493	.
Leon	31,954	31,524	4
Levy	119,998	87,630	32,3
Liberty	49,254	43,789	5,4
Madison	82,207	74,436	7,7
Manatee	933	933	.
Marion	86,001	71,174	14,8
Nassau	178,965	164,722	14,2
Okaloosa	31,338	26,173	5,1
Okeechobee	1,598	1,598	.
Orange	144	144	.
Osceola	45,703	45,703	.
Palm Beach	669	669	.
Pasco	13,790	11,234	2,5
Pinellas	48	48	.
Polk	15,718	15,718	.
Putnam	69,139	60,165	8,9
St. Johns	89,852	77,786	12,0
St. Lucie	124	124	.
Santa Rosa	90,000	85,778	4,2
Sarasota	1,811	1,811	.
Seminole	4,430	4,430	.
Suwannee	63,034	57,962	5,0
Taylor	203,867	203,229	6
Union	43,947	43,787	1
Volusia	28,135	27,545	5
Wakulla	43,601	42,013	1,5
Walton	73,250	61,431	11,8
Washington	65,088	60,867	4,2
All counties	2,896,159	2,687,235	208,9

[1]Counties with no pulpwood production are omitted.

Table 10. *Round pulpwood production in Georgia, 1972*

County[1]	All species	Softwood	Hardwood
	- - - Standard cords - - -		
Appling	130,394	111,978	18,416
Atkinson	104,366	103,871	495
Bacon	65,561	64,712	849
Baker	18,488	17,546	942
Baldwin	26,741	25,182	1,559
Banks	9,353	8,799	554
Barrow	22,131	19,730	2,401
Bartow	22,201	21,745	456
Ben Hill	76,701	72,269	4,432
Berrien	30,471	26,538	3,933
Bibb	17,694	15,155	2,539
Bleckley	21,777	14,200	7,577
Brantley	130,075	118,417	11,658
Brooks	37,606	32,056	5,550
Bryan	73,657	69,845	3,812
Bulloch	21,905	20,709	1,196
Burke	92,827	70,689	22,138
Butts	24,764	23,836	928
Calhoun	21,357	17,929	3,428
Camden	81,900	68,741	13,159
Candler	21,289	18,447	2,842
Carroll	55,499	51,292	4,207
Catoosa	6,128	4,224	1,904
Charlton	120,846	116,084	4,762
Chatham	21,956	18,239	3,717
Chattahoochee	65,576	51,182	14,394
Chattooga	21,213	19,079	2,134
Cherokee	32,201	30,781	1,420
Clarke	6,705	6,555	150
Clay	52,728	38,381	14,347
Clayton	5,429	5,162	267
Clinch	168,572	168,572	...
Cobb	20,362	20,078	284
Coffee	70,249	68,476	1,773
Colquitt	33,437	26,437	7,000
Columbia	40,643	26,931	13,712
Cook	9,100	9,063	37
Coweta	47,203	46,151	1,052
Crawford	52,233	45,437	6,796
Crisp	6,732	6,669	63
Dade	1,063	943	120
Dawson	7,539	7,443	96
Decatur	75,322	60,991	14,331
De Kalb	3,041	3,013	28
Dodge	101,209	88,754	12,455
Dooly	10,564	6,637	3,927
Dougherty	45,734	42,340	3,394
Douglas	22,603	22,006	597
Early	40,400	33,096	7,304
Echols	61,061	61,039	22
Effingham	45,679	41,578	4,101
Elbert	31,685	29,116	2,569
Emanuel	71,256	67,171	4,085
Evans	20,391	17,642	2,749

County[1]	All species	Softwood	Hardw
	- - - Standard cords - - -		
Fannin	19,132	9,613	9,
Fayette	9,526	8,902	
Floyd	22,238	19,188	3,
Forsyth	15,165	14,920	
Franklin	24,110	18,909	5,
Fulton	20,722	20,035	
Gilmer	9,603	7,325	2,
Glascock	49	49	
Glynn	62,790	45,093	17,
Gordon	23,307	20,920	2,
Grady	46,149	33,215	12,
Greene	49,360	42,162	7,
Gwinnett	19,879	19,507	
Habersham	8,045	4,786	3,
Hall	24,881	24,286	
Hancock	71,650	55,631	16,
Haralson	41,085	34,598	6,
Harris	59,938	55,612	4,
Hart	3,402	3,352	
Heard	59,078	55,018	4,
Henry	30,626	26,861	3,
Houston	48,158	41,440	6,
Irwin	1.700	1,600	
Jackson	27,554	25,460	2,
Jasper	51,941	46,790	5,
Jeff Davis	33,446	30,543	2,
Jefferson	31,474	27,174	4,
Jenkins	35,031	30,460	4,
Johnson	28,122	22,593	5,
Jones	55,365	47,634	7,
Lamar	24,985	22,624	2,
Lanier	8,734	8,634	
Laurens	57,117	45,465	11,
Lee	6,565	6,411	
Liberty	100,518	80,602	19,
Lincoln	15,751	14,553	1,
Long	46,139	42,436	3,
Lowndes	26,067	26,067	
Lumpkin	5,238	5,229	
McDuffie	15,676	10,751	4,
McIntosh	70,582	67,184	3,
Macon	35,944	27,072	8,
Madison	22,715	20,903	1,
Marion	24,487	21,298	3,
Meriwether	60,292	57,730	2,
Miller	23,796	19,835	3,
Mitchell	67,924	65,306	2,
Monroe	57,643	54,405	3,
Montgomery	45,195	40,527	4,
Morgan	15,186	13,490	1,
Murray	23,418	21,130	2,
Muscogee	6,494	5,407	1,

Table 10. *Round pulpwood production in Georgia, 1972* (Continued)

County[1]	All species	Softwood	Hardwood
	Standard cords		
Newton	15,991	15,114	877
Oconee	28,561	24,897	3,664
Oglethorpe	44,122	38,691	5,431
Paulding	30,825	27,072	3,753
Peach	7,493	7,109	384
Pickens	27,765	24,895	2,870
Pierce	47,721	47,048	673
Pike	8,806	8,462	344
Polk	28,149	25,760	2,389
Pulaski	17,677	15,771	1,906
Putnam	30,949	25,244	5,705
Quitman	11,804	10,480	1,324
Rabun	6,600	2,435	4,165
Randolph	50,097	36,311	13,786
Richmond	40,024	9,515	30,509
Schley	6,840	6,571	269
Screven	27,466	23,917	3,549
Seminole	20,226	18,413	1,813
Spalding	12,567	12,297	270
Stephens	10,291	6,277	4,014
Stewart	87,654	76,643	11,011
Sumter	27,075	25,611	1,464
Talbot	53,723	48,569	5,154
Taliaferro	9,601	8,151	1,450
Tattnall	53,096	46,037	7,059
Taylor	30,430	26,962	3,46
Telfair	78,166	66,805	11,36
Terrell	36,645	36,063	58
Thomas	74,476	62,357	12,11
Tift	15,652	14,320	1,33
Toombs	59,109	58,132	97
Towns	1,227	1,079	14
Treutlen	14,973	13,773	1,20
Troup	64,180	58,303	5,87
Turner	12,962	12,962	..
Twiggs	26,960	23,113	3,84
Union	7,826	5,836	1,99
Upson	57,654	53,485	4,16
Walker	21,840	18,705	3,13
Walton	10,337	9,653	68
Ware	189,898	185,839	4,05
Warren	19,146	16,157	2,98
Washington	56,896	49,230	7,66
Wayne	119,731	111,388	8,34
Webster	21,549	19,814	1,73
Wheeler	43,818	35,542	8,27
White	2,516	2,513	3
Whitfield	11,965	9,933	2,03
Wilcox	46,550	44,229	2,32
Wilkes	41,529	34,165	7,36
Wilkinson	69,230	59,376	9,85
Worth	43,564	42,274	1,29
All counties	6,003,561	5,316,989	686,57

[1]Counties with no pulpwood production are omitted.

Table 11. *Round pulpwood production in Louisiana, 1972*

Parish[1]	All species	Softwood	Hardwood
	- - - Standard cords- - -		
Acadia	7,974	7,903	71
Allen	92,980	78,971	14,009
Ascension	812	...	812
Avoyelles	28,347	5,074	23,273
Beauregard	197,174	193,558	3,616
Bienville	143,732	120,190	23,542
Bossier	90,044	63,065	26,979
Caddo	52,917	39,891	13,026
Calcasieu	34,999	33,624	1,375
Caldwell	46,643	32,239	14,404
Cameron	7	5	2
Catahoula	75,280	22,393	52,887
Claiborne	98,659	76,889	21,770
Concordia	30,889	...	30,889
De Soto	111,127	90,933	20,194
East Baton Rouge	4,784	204	4,580
East Carroll	11,915	86	11,829
East Feliciana	22,722	17,594	5,128
Evangeline	33,861	30,062	3,799
Franklin	1,227	50	1,177
Grant	106,434	74,425	32,009
Iberia	9,564	...	9,564
Iberville	2,581	112	2,469
Jackson	80,556	61,832	18,724
Jefferson Davis	6,327	5,157	1,170
La Salle	101,605	85,245	16,360
Lincoln	93,284	75,332	17,952
Livingston	50,211	30,332	19,879
Madison	21,559	78	21
Morehouse	61,546	30,682	30
Natchitoches	151,707	113,878	37
Orleans	18	6	
Ouachita	60,119	42,629	17
Pointe Coupee	36,135	102	36
Rapides	186,823	142,311	44
Red River	49,827	41,226	8
Richland	6,554	375	6
Sabine	214,616	197,802	16
St. Helena	63,141	54,793	8
St. James	469	...	
St. Landry	5,381	...	5
St. Martin	113	81	
St. Tammany	38,629	33,214	5
Tangipahoa	55,260	44,446	10
Tensas	24,463	62	24
Terrebonne	6	6	
Union	170,964	117,920	53
Vermilion	11	11	
Vernon	213,309	200,542	12
Washington	25,258	20,921	4
Webster	79,111	62,652	16
West Baton Rouge	624	54	
West Carroll	119	38	
West Feliciana	5,488	1,759	3
Winn	156,859	100,479	56
All parishes	3,164,764	2,351,233	813

[1]Parishes with no pulpwood production are omitted.

Table 12. *Round pulpwood production in Mississippi, 1972*

County[1]	All species	Softwood	Hardwood
	- - - Standard cords- - -		
Adams	34,619	1,645	32,974
Alcorn	10,355	8,816	1,539
Amite	84,426	71,004	13,422
Attala	76,385	57,650	18,735
Benton	11,826	9,437	2,389
Bolivar	14,024	...	14,024
Calhoun	9,577	8,099	1,478
Carroll	13,133	8,002	5,131
Chickasaw	21,939	16,134	5,805
Choctaw	42,761	28,069	14,692
Claiborne	47,911	14,454	33,457
Clarke	159,201	96,795	62,406
Clay	7,437	5,019	2,418
Coahoma	4,302	...	4,302
Copiah	125,303	91,397	33,906
Covington	66,067	51,043	15,024
Forrest	37,458	27,064	10,394
Franklin	60,576	29,908	30,668
George	54,547	45,273	9,274
Greene	94,642	57,966	36,676
Grenada	5,077	2,527	2,550
Hancock	54,789	50,716	4,073
Harrison	55,686	50,046	5,640
Hinds	37,231	15,124	22,107
Holmes	48,597	23,118	25,479
Humphreys	3,782	...	3,782
Issaquena	11,039	...	11,039
Itawamba	40,112	31,780	8,332
Jackson	98,953	89,668	9,285
Jasper	111,281	78,580	32,701
Jefferson	63,295	25,296	37,999
Jefferson Davis	51,552	47,024	4,528
Jones	71,052	37,152	33,900
Kemper	56,958	34,726	22,232
Lafayette	19,098	9,879	9,219
Lamar	27,006	19,521	7,485
Lauderdale	96,822	60,491	36,331
Lawrence	58,974	49,221	9,753
Leake	80,959	62,532	18,427
Lee	6,430	5,273	1,157
Leflore	1,409	410	999
Lincoln	105,259	86,646	18,613
Lowndes	15,719	12,402	3,317
Madison	39,692	18,687	21,00
Marion	69,549	46,837	22,71
Marshall	17,407	11,365	6,04
Monroe	16,114	10,960	5,15
Montgomery	37,334	25,712	11,62
Neshoba	61,191	41,815	19,37
Newton	94,056	55,261	38,79
Noxubee	35,912	15,852	20,06
Oktibbeha	16,869	11,745	5,12
Panola	6,838	890	5,94
Pearl River	57,213	45,484	11,72
Perry	62,572	52,368	10,20
Pike	93,612	80,280	13,33
Pontotoc	8,851	4,509	4,34
Prentiss	26,171	20,786	5,38
Quitman	319	290	2
Rankin	119,344	77,130	42,21
Scott	65,943	45,273	20,67
Sharkey	4,074	70	4,00
Simpson	64,271	51,455	12,81
Smith	37,816	25,025	12,79
Stone	36,481	26,041	10,44
Sunflower	267	3	26
Tallahatchie	3,579	1,261	2,31
Tate	4,361	...	4,36
Tippah	32,960	26,485	6,47
Tishomingo	50,536	41,153	9,38
Tunica	12	9	
Union	12,348	9,876	2,47
Walthall	52,721	39,096	13,62
Warren	23,558	1,147	22,41
Washington	3,628	...	3,62
Wayne	89,584	54,649	34,93
Webster	42,745	30,488	12,25
Wilkinson	73,224	26,265	46,95
Winston	57,019	40,395	16,62
Yalobusha	13,445	8,481	4,96
Yazoo	16,314	517	15,79
All counties	3,545,499	2,367,567	1,177,93

[1]Counties with no pulpwood production are omitted.

Table 13. *Round pulpwood production in North Carolina, 1972*

County[1]	All species	Softwood	Hardwood
	- - - *Standard cords* - - -		
Alamance	9,357	3,654	5,703
Alexander	12,774	11,156	1,618
Alleghany	3	3	...
Anson	77,907	48,479	29,428
Avery	1,213	...	1,213
Beaufort	158,815	108,358	50,457
Bertie	60,143	24,999	35,144
Bladen	66,130	45,955	20,175
Brunswick	112,562	93,112	19,450
Buncombe	33,086	10,039	23,047
Burke	39,682	23,972	15,710
Cabarrus	11,416	6,485	4,931
Caldwell	11,426	7,714	3,712
Camden	5,591	3,133	2,458
Carteret	38,207	27,319	10,888
Caswell	10,962	5,147	5,815
Catawba	10,928	8,812	2,116
Chatham	60,328	36,780	23,548
Cherokee	40,963	17,200	23,763
Chowan	12,748	5,058	7,690
Clay	3,997	3,558	439
Cleveland	14,747	10,592	4,155
Columbus	78,539	50,524	28,015
Craven	112,311	77,022	35,289
Cumberland	32,938	25,712	7,226
Currituck	6,807	2,099	4,708
Dare	8,548	8,174	374
Davidson	14,053	10,617	3,436
Davie	9,021	5,062	3,959
Duplin	67,647	39,524	28,123
Durham	22,095	11,550	10,545
Edgecombe	29,474	19,588	9,886
Forsyth	12,431	8,614	3,817
Franklin	72,505	46,698	25,807
Gaston	10,757	7,883	2,874
Gates	26,395	11,420	14,975
Graham	203	...	203
Granville	30,605	14,350	16,255
Greene	13,144	8,902	4,242
Guilford	12,178	7,091	5,087
Halifax	58,356	36,892	21,464
Harnett	16,116	11,393	4,723
Haywood	14,543	2,209	12,334
Henderson	31,075	7,781	23,294
Hertford	36,771	14,584	22,187
Hoke	26,551	22,514	4,037
Hyde	44,664	33,002	11,662
Iredell	26,885	21,338	5,547
Jackson	19,521	1,863	17,658
Johnston	18,852	9,375	9,477
Jones	57,667	45,617	12,050
Lee	20,209	10,728	9,481
Lenoir	48,088	33,477	14,611
Lincoln	11,536	8,598	2,938
McDowell	17,136	8,644	8,492
Macon	5,742	544	5,198
Madison	4,739	2,692	2,047
Martin	54,920	38,709	16,211
Mecklenburg	15,822	10,477	5,345
Mitchell	1,116	...	1,116
Montgomery	46,456	27,626	18,830
Moore	45,483	26,146	19,337
Nash	45,655	25,404	20,251
New Hanover	11,359	7,711	3,648
Northampton	45,042	20,483	24,559
Onslow	102,837	82,055	20,782
Orange	27,708	19,246	8,462
Pamlico	27,400	18,162	9,238
Pasquotank	8,920	3,875	5,045
Pender	52,357	35,568	16,789
Perquimans	13,186	3,623	9,563
Person	20,645	7,193	13,452
Pitt	39,169	26,436	12,733
Polk	16,012	5,385	10,627
Randolph	23,381	9,028	14,353
Richmond	49,417	36,309	13,108
Robeson	42,990	22,662	20,328
Rockingham	20,038	15,510	4,528
Rowan	6,841	5,232	1,609
Rutherford	44,338	29,386	14,952
Sampson	63,095	35,570	27,525
Scotland	48,736	43,768	4,968
Stanly	19,745	10,451	9,294
Stokes	10,629	6,874	3,755
Surry	17,200	13,607	3,593
Swain	11,064	6,787	4,277
Transylvania	19,192	2,565	16,627
Tyrrell	45,603	34,079	11,524
Union	29,782	17,573	12,209
Vance	5,574	2,100	3,474
Wake	43,899	24,917	18,982
Warren	56,563	33,783	22,780
Washington	24,200	15,600	8,600
Wayne	20,439	12,006	8,433
Wilkes	15,625	7,715	7,910
Wilson	18,273	14,090	4,183
Yadkin	9,831	7,634	2,197
All counties	3,031,629	1,892,951	1,138,678

[1]Counties with no pulpwood production are omitted.

Table 14. *Round pulpwood production in Oklahoma, 1972*

County[1]	All species	Softwood	Hardwood	County[1]	All species	Softwood	Hardwood
	Standard cords				*Standard cords*		
Alfalfa	1,148	...	1,148	Kiowa	847	...	847
Beckham	2,455	...	2,455	Le Flore	9,158	2,614	6,544
Blaine	3,045	...	3,045	Lincoln	4,393	...	4,393
				Love	185	...	185
Caddo	303	...	303				
Carter	971	...	971	McCurtain	215,241	165,168	50,073
Choctaw	2,752	1,866	886				
Creek	4,147	...	4,147	Okfuskee	990	...	990
Custer	1,876	...	1,876	Oklahoma	869	...	869
				Okmulgee	126	...	126
Ellis	1,709	...	1,709				
				Pittsburg	2,188	...	2,188
Haskell	2,057	200	1,857	Pontotoc	45	...	45
Hughes	2,016	...	2,016	Pushmataha	28,872	20,943	7,929
Jefferson	261	...	261	All counties	285,654	190,791	94,863

[1]Counties with no pulpwood production are omitted.

Table 15. *Round pulpwood production in South Carolina, 1972*

County	All species	Softwood	Hardwood	County	All species	Softwood	Hardwood
	Standard cords				*Standard cords*		
Abbeville	39,972	32,020	7,952	Jasper	35,754	31,604	4,150
Aiken	94,511	80,009	14,502	Kershaw	130,326	106,582	23,744
Allendale	33,163	24,607	8,556				
Anderson	41,731	36,876	4,855	Lancaster	49,077	31,696	17,381
				Laurens	70,497	58,857	11,640
Bamberg	24,303	17,882	6,421	Lee	24,511	17,511	7,000
Barnwell	42,604	41,986	618	Lexington	58,441	53,519	4,922
Beaufort	14,461	13,923	538				
Berkeley	74,754	54,764	19,990	McCormick	92,448	78,135	14,313
				Marion	38,552	15,102	23,450
Calhoun	7,608	7,256	352	Marlboro	35,603	17,749	17,854
Charleston	45,521	36,072	9,449				
Cherokee	17,033	13,287	3,746	Newberry	95,569	85,020	10,549
Chester	90,209	68,186	22,023				
Chesterfield	71,839	52,494	19,345	Oconee	34,108	20,979	13,129
Clarendon	35,311	26,009	9,302	Orangeburg	60,130	53,506	6,624
Colleton	81,989	63,619	18,370				
				Pickens	22,455	15,182	7,273
Darlington	28,280	18,780	9,500				
Dillon	42,142	27,053	15,089	Richland	73,022	63,547	9,475
Dorchester	30,611	20,963	9,648				
				Saluda	56,188	43,071	13,117
Edgefield	61,959	51,823	10,136	Spartanburg	39,076	30,939	8,137
				Sumter	31,705	23,857	7,848
Fairfield	127,457	107,055	20,402				
Florence	27,884	14,195	13,689	Union	57,092	50,496	6,596
Georgetown	140,120	106,635	33,485	Williamsburg	84,261	56,218	28,043
Greenville	16,110	13,890	2,220				
Greenwood	85,636	71,540	14,096	York	61,425	44,296	17,129
Hampton	44,278	35,642	8,636				
Horry	77,864	56,557	21,307	All counties	2,547,590	1,990,989	556,601

Table 16. *Round pulpwood production in Tennessee, 1972*

County[1]	All species	Softwood	Hardwood
	Standard cords		
Anderson	3,689	1,733	1,956
Benton	17,168	1,504	15,664
Bledsoe	8,204	6,413	1.791
Blount	12,182	8,951	3,231
Bradley	16,760	15,102	1,658
Campbell	11,582	3,766	7,816
Carroll	2,506	207	2,299
Carter	2,393	87	2,306
Chester	1,412	1,189	223
Claiborne	2	...	2
Cocke	9,617	4,185	5,432
Coffee	3,281	3,281	...
Cumberland	18,073	5,522	12,551
Decatur	595	536	59
Dickson	4	...	4
Dyer	55	...	55
Fayette	1,246	756	490
Fentress	4,573	2,972	1,601
Gibson	112	5	107
Giles	2,405	8	2,397
Grainger	273	...	273
Greene	3,776	756	3,020
Grundy	6,859	3,682	3,177
Hamblen	108	108	...
Hamilton	14,978	6,832	8,146
Hancock	194	7	187
Hardeman	10,431	6,238	4,193
Hardin	24,840	8,285	16,555
Hawkins	2,407	88	2,319
Haywood	5	5	...
Henderson	1,088	875	213
Henry	5,253	47	5,206
Hickman	3,789	98	3,691
Houston	1,343	...	1,343
Humphreys	48,790	...	48,790
Jefferson	12	...	12
Johnson	2,952	108	2,8
Knox	5,403	4,113	1,2
Lawrence	5,268	1,393	3,8
Lewis	3,927	4	3,9
Lincoln	553	...	5
Loudon	4,336	1,726	2,6
McMinn	23,897	20,707	3,1
McNairy	9,006	5,908	3,0
Madison	118	61	
Marion	14	14	.
Meigs	11,285	5,609	5,6
Monroe	23,577	14,021	9,5
Montgomery	307	...	3
Morgan	6,139	4,290	1,8
Obion	45	...	
Perry	301	16	2
Polk	9,720	6,580	3,1
Putnam	10,523	3,221	7,3
Rhea	19,784	6,716	13,0
Roane	9,895	5,864	4,0
Scott	19,071	5,421	13,6
Sequatchie	4,234	1,476	2,7
Sevier	873	648	2
Shelby	34	32	
Stewart	556	...	5
Sullivan	9,076	332	8,7
Unicoi	1,957	71	1,8
Union	1,126	98	1,0
Warren	2,534	2,114	4
Washington	1,398	51	1,3
Wayne	20,686	6,927	13,7
Weakley	4,624	32	4,5
All counties	453,224	180,791	272,4

[1]Counties with no pulpwood production are omitted.

Table 17. *Round pulpwood production in Texas, 1972*

County[1]	All species	Softwood	Hardwood
	Standard cords		
Anderson	38,330	36,605	1,725
Angelina	92,820	77,818	15,002
Bowie	39,683	31,445	8,238
Brazoria	33	...	33
Burleson	908	...	908
Camp	9,863	9,651	212
Cass	54,089	46,400	7,689
Chambers	1,726	1,698	28
Cherokee	83,568	75,801	7,767
Cooke	890	...	890
Franklin	8,229	4,499	3,730
Gregg	27,706	25,648	2,058
Grimes	9,653	8,930	723
Hardin	97,759	72,417	25,342
Harris	29,786	24,752	5,034
Harrison	81,885	74,206	7,679
Houston	68,137	64,434	3,703
Jasper	142,367	102,898	39,469
Jefferson	1,533	967	566
Lee	26	...	26
Leon	4,780	4,780	...
Liberty	50,607	25,253	25,354
Marion	63,236	54,887	8,349
Montgomery	79,469	66,052	13,417
Morris	13,365	11,857	1,508
Nacogdoches	103,810	93,673	10,137
Newton	127,749	87,990	39,759
Orange	41,007	38,134	2,873
Panola	88,441	81,946	6,495
Polk	152,477	133,321	19,156
Red River	11,757	10,816	941
Robertson	83	...	83
Rusk	61,322	50,001	11,321
Sabine	44,247	39,313	4,934
San Augustine	77,090	64,376	12,714
San Jacinto	33,097	27,861	5,236
Shelby	116,303	107,840	8,463
Smith	31,517	31,342	175
Titus	2,295	1,953	342
Trinity	92,793	81,801	10,992
Tyler	97,073	62,619	34,454
Upshur	69,435	66,855	2,580
Walker	37,165	26,173	10,992
Waller	861	...	861
Wood	9,665	9,112	553
All counties	2,198,635	1,836,124	362,511

[1]Counties with no pulpwood production are omitted.

Table 18. *Round pulpwood production in Virginia, 1972*

County[1]	All species	Softwood	Hardwood
	- - - Standard cords - - -		
Accomack	8,883	8,655	228
Albemarle	33,571	14,592	18,979
Alleghany	21,712	3,014	18,698
Amelia	18,252	11,954	6,298
Amherst	27,952	10,671	17,281
Appomattox	53,908	24,607	29,301
Augusta	23,711	2,409	21,302
Bath	26,584	2,746	23,838
Bedford	54,255	20,282	33,973
Bland	7	...	7
Botetourt	27,995	2,455	25,540
Brunswick	98,126	58,984	39,142
Buchanan	33	18	15
Buckingham	89,514	33,247	56,267
Campbell	63,102	29,453	33,649
Caroline	20,398	15,955	4,443
Carroll	2,629	1,400	1,229
Charles City	17,787	5,911	11,876
Charlotte	33,089	17,671	15,418
Chesapeake	2,320	512	1,808
Chesterfield	21,868	14,293	7,575
Craig	10,225	1,518	8,707
Culpeper	4,685	4,108	577
Cumberland	5,708	2,338	3,370
Dinwiddie	32,491	20,188	12,303
Essex	7,606	6,462	1,144
Fairfax	171	151	20
Fauquier	9,058	8,239	819
Floyd	164	119	45
Fluvanna	30,970	14,161	16,809
Franklin	29,827	15,014	14,813
Frederick	5,095	4,423	672
Giles	53	28	25
Gloucester	5,770	4,049	1,721
Goochland	23,979	13,056	10,923
Grayson	33	6	27
Greene	1,565	872	693
Greensville	59,892	41,474	18,418
Halifax	15,112	5,574	9,538
Hanover	15,228	11,752	3,476
Henrico	3,918	2,564	1,354
Henry	20,181	15,441	4,740
Highland	2,409	64	2,345
Isle of Wight	11,838	2,818	9,020
James City	11,400	6,322	5,078
King and Queen	38,560	30,760	7,800
King George	19	19	...
King William	21,215	15,611	5,604
Lancaster	2,615	2,447	
Lee	759	28	
Louisa	21,065	12,603	8,
Lunenburg	30,563	14,819	15,
Madison	176	125	
Mathews	1,190	1,145	
Mecklenburg	32,215	17,106	15,
Middlesex	2,998	1,836	1,
Montgomery	82	39	
Nansemond	17,098	5,598	11,
Nelson	37,705	17,039	20,
New Kent	14,234	11,009	3,
Newport News	625	413	
Northampton	2,093	2,058	
Northumberland	2,613	2,588	
Nottoway	59,297	26,458	32,
Orange	2,344	1,259	1,
Page	2,346	1,379	
Patrick	7,033	4,477	2,
Pittsylvania	67,871	48,386	19,
Powhatan	9,381	4,814	4,
Prince Edward	59,000	34,677	24,
Prince George	31,992	16,846	15,
Prince William	11,004	9,767	1,
Pulaski	477	217	
Rappahannock	27	20	
Richmond	6,620	6,338	
Roanoke	2,443	638	1,
Rockbridge	50,989	9,905	41,
Rockingham	4,405	1,525	2,
Russell	241	9	
Scott	3,038	111	2,
Shenandoah	4,275	1,260	3,
Smyth	3,292	121	3,
Southampton	53,165	14,367	38,
Spotsylvania	17,248	13,843	3,
Stafford	70	61	
Surry	26,417	4,564	21,
Sussex	51,070	24,360	26,
Virginia Beach	1,409	382	1,
Warren	1,025	313	
Washington	6,082	222	5,
Westmoreland	4,019	3,988	
Wise	3,511	129	3,
Wythe	3,635	1,216	2,
York	1,943	1,218	
All counties	1,674,568	827,683	846,

[1]Counties with no pulpwood production are omitted.

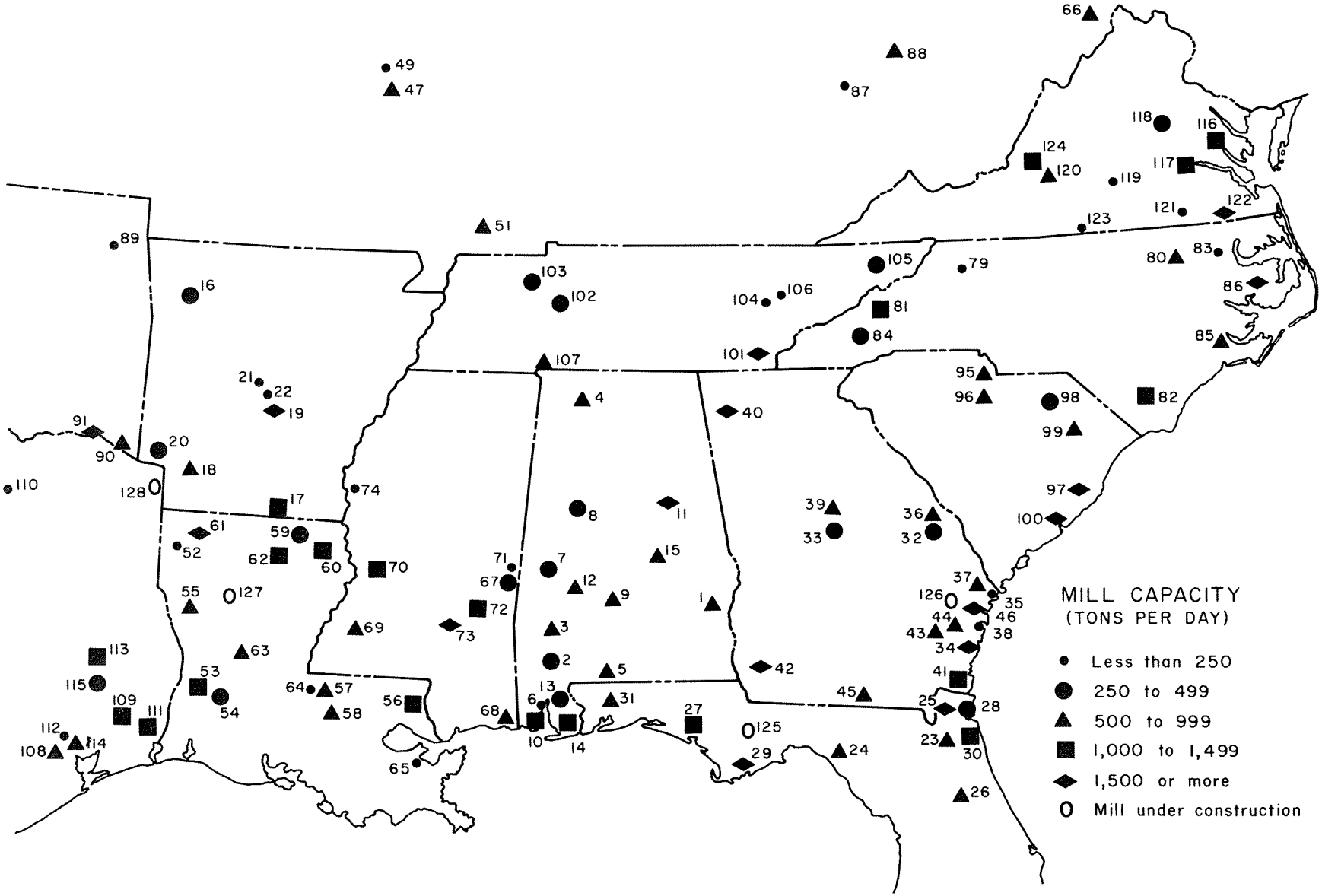
MILL CAPACITY
(TONS PER DAY)
Less than 250
250 to 499
500 to 999
1,000 to 1,499
1,500 or more
Mill under construction

Table 19. *Mills using southern pulpwood in 1972, by process and capacity*

Location	Map code[1]	Company	Pulping capacity, 24 hours[2] All processes	Sulfate	Groundwood and other mechanical	Semi-chemical	su
			- - - - - - - - -Tons - - - - - - - -				
ALABAMA							
Mahrt	(1)	Alabama Kraft Co., Div. Ga. Kraft Co.	975	975	...	...	
Jackson	(2)	Allied Paper Inc.	470	470	...	...	
Naheola	(3)	American Can Co.	900	900	...	...	
Courtland	(4)	Champion International	500	500	...	...	
Brewton	(5)	Container Corp. of America	800	800	...	...	
Mobile	(6)	General Aniline and Film Corp.	48	...	48	...	
Demopolis	(7)	Gulf States Paper Corp.	400	400	...	...	
Tuscaloosa	(8)	Gulf States Paper Corp.	450	450	...	...	
Riverdale	(9)	Hammermill Paper Co., Riverdale Div.	500	500	...	...	
Mobile	(10)	International Paper Co.	1,315	1,015	300	...	
Coosa Pines	(11)	Kimberly-Clark Corp., Coosa River Newsprint Div.	1,590	650	940	...	
Pine Hill	(12)	McMillan Bloedel United, Inc.	925	925	...	...	
Mobile	(13)	National Gypsum Co.	400	...	200	200	
Mobile	(14)	Scott Paper Co.	1,400	1,400	...	...	
Montgomery	(15)	Union Camp Corp.	870	870	...	...	
		Total	11,543	9,855	1,488	200	
ARKANSAS							
Morrilton	(16)	Arkansas Kraft Corp.	380	380	...	...	
Crossett	(17)	Georgia-Pacific Corp., Crossett Division-Paper	1,220	1,220	...	...	
Camden	(18)	International Paper Co.	750	750	...	...	
Pine Bluff	(19)	International Paper Co.	1,700	1,300	400	...	
Ashdown	(20)	Nekoosa-Edwards Paper Co., Inc.	400	400	...	...	
Little Rock	(21)	Superwood Corp.	140	...	140	...	
Pine Bluff	(22)	Weyerhaeuser Co., Pine Bluff Operation	150	150	...	...	
		Total	4,740	4,200	540	...	
FLORIDA							
Jacksonville	(23)	Alton Box Board Co.	625	625	...	...	
Foley	(24)	The Buckeye Cellulose Corp.	923	923	...	...	
Fernandina Beach	(25)	Container Corp. of America	1,700	1,700	...	...	
Palatka	(26)	Hudson Pulp and Paper Corp.	950	950	...	...	
Panama City	(27)	International Paper Co.	1,375	1,375	...	...	
Fernandina Beach	(28)	I.T.T. Rayonier Inc.	375	...	...	...	
Port St. Joe	(29)	St. Joe Paper Co.	1,700	1,700	...	...	
Jacksonville	(30)	St. Regis Paper Co.	1,400	1,400	...	...	
Pensacola	(31)	St. Regis Paper Co.	900	900	...	...	
		Total	9,948	9,573	...	...	
GEORGIA							
Augusta	(32)	Abitibi Southern Corp.	375	...	375	...	
Macon	(33)	Armstrong Cork Co.	400	...	400	...	
Brunswick	(34)	Brunswick Pulp and Paper Co.	1,520	1,520	...	...	
Savannah	(35)	Certain-teed Products Corp.	65	...	...	65	
Augusta	(36)	Continental Can Co., Inc.	700	700	...	...	
Port Wentworth	(37)	Continental Can Co., Inc.	600	600	...	...	
Savannah	(38)	General Aniline and Film Corp.	48	...	48	...	
Macon	(39)	Georgia Kraft Co., Mead Div.	850	850	...	...	
Rome	(40)	Georgia Kraft Co., Krannert Div.	1,600	1,600	...	...	
St. Marys	(41)	Gilman Paper Co., St. Marys Kraft Div.	1,000	1,000	...	...	
Cedar Springs	(42)	Great Northern Paper Co., Southern Div.	2,025	1,700	...	325	
Jesup	(43)	I.T.T. Rayonier Inc.	675	675	...	...	
Riceboro	(44)	Interstate Paper Corp.	500	500	...	...	
Valdosta	(45)	Owens-Illinois, Forest Products Div.	875	875	...	...	
Savannah	(46)	Union Camp Corp.	3,000	2,600	...	400	
		Total	14,233	12,620	823	790	

Table 19. *Mills using southern pulpwood in 1972, by process and capacity* (Continued)

Location	Map code[1]	Company	Pulping capacity, 24 hours[2]				
			All processes	Sulfate	Groundwood and other mechanical	Semi-chemical	So ar sul
			Tons				
ILLINOIS							
Alton	(47)	Alton Box Board Co.	800	...	...	800	..
Peoria	(48)	The Celotex Corp.	110	...	110	...	..
East St. Louis	(49)	Certain-teed Products Corp.	100	...	100	...	..
Wilmington	(50)	Philip Carey Corp.	150	...	150	...	..
		Total	1,160	...	360	800	..
KENTUCKY							
Wickliffe	(51)	Westvaco Corp.	600	600	...	...	..
		Total	600	600	...	...	..
LOUISIANA							
Shreveport	(52)	Bird and Son, Inc.	150	...	...	150	..
DeRidder	(53)	Boise Southern Co.	1,300	950	350	...	..
Elizabeth	(54)	Calkraft Paper Co., Inc.	305	305	...	...	..
Hodge	(55)	Continental Can Co., Inc.	750	550	...	200	..
Bogalusa	(56)	Crown Zellerbach Corp.	1,435	1,300	...	135	..
St. Francisville	(57)	Crown Zellerbach Corp.	500	500	...	...	..
Port Hudson	(58)	Georgia-Pacific Corp., Crossett Division	600	600	...	...	..
Bastrop	(59)	International Paper Co. (Bastrop Mill)	485	...	...	485	..
Bastrop	(60)	International Paper Co. (Louisiana Mill)	1,100	1,100	...	...	..
Springhill	(61)	International Paper Co.	1,625	1,625	...	...	..
West Monroe	(62)	Olinkraft, Inc.	1,385	1,135	...	250	..
Pineville	(63)	Pineville Kraft Corp.	750	750	...	...	..
St. Francisville	(64)	St. Francisville Paper Co.	235	...	235	...	..
New Orleans	(65)	Southern Johns-Manville Products Corp.	130	...	130	...	..
		Total	10,750	8,815	715	1,220	..
MARYLAND							
Luke	(66)	Westvaco Corp.	743	743	...	...	..
		Total	743	743	...	...	..
MISSISSIPPI							
Meridian	(67)	The Flintkote Co.	250	...	200	50	..
Moss Point	(68)	International Paper Co.	725	725	...	...	..
Natchez	(69)	International Paper Co.	950	950	...	...	..
Vicksburg	(70)	International Paper Co.	1,000	1,000	...	...	..
Meridian	(71)	Kroehler Mfg. Co. of Miss., Inc.	80	...	80	...	..
Laurel	(72)	Masonite Corp.	1,200	...	1,200	...	..
Monticello	(73)	St. Regis Paper Co.	1,620	1,620	...	...	..
Greenville	(74)	United States Gypsum Co.	225	...	225	...	..
		Total	6,050	4,295	1,705	50	..
MISSOURI							
Kansas City	(75)	General Aniline and Film Corp.	100	...	100	...	..
		Total	100	...	100	...	..
NEW JERSEY							
Perth Amboy	(76)	The Celotex Corp.	50	...	50	...	..
Gloucester	(77)	General Aniline and Film Corp.	192	...	192	...	..
Manville	(78)	Johns-Manville Products Corp.	200	...	200	...	..
		Total	442	...	442	...	..

Table 19. *Mills using southern pulpwood in 1972, by process and capacity* (Continued)

Location	Map code[1]	Company	Pulping capacity, 24 hours[2]			
			All processes	Sulfate	Groundwood and other mechanical	Semi-chemical
			Tons			
NORTH CAROLINA						
Roaring River	(79)	Abitibi Corp.	120	...	120	...
Roanoke Rapides	(80)	Albemarle Paper Co.	940	940	...	...
Canton	(81)	Champion International	1,325	1,325	...	...
Riegelwood	(82)	Federal Paper Board Co., Inc.	1,100	1,100	...	...
Conway	(83)	Georgia-Pacific Corp.	200	...	200	...
Sylva	(84)	The Mead Corp.	290	...	...	290
New Bern	(85)	Weyerhaeuser Co., N.C. Div.	800	800	...	...
Plymouth	(86)	Weyerhaeuser Co., N.C. Div.	1,500	1,250	...	250
		Total	6,275	5,415	320	540
OHIO						
Cincinnati	(87)	The Celotex Corp.	100	...	100	...
Chillicothe	(88)	The Mead Corp.	600	600	...	...
		Total	700	600	100	...
OKLAHOMA						
Pryor	(89)	Georgia-Pacific, Gypsum Division	150	...	150	...
Broken Bow	(90)	Weyerhaeuser Co., Craig Plant	520	...	520	...
Valliant	(91)	Weyerhaeuser Co., Valliant Operation	1,600	1,200	...	400
		Total	2,270	1,200	670	400
PENNSYLVANIA						
Roaring Spring	(92)	Appleton Papers Inc.	180	180	...	...
Philadelphia	(93)	The Celotex Corp.	160	...	...	160
York	(94)	Certain-teed Products Corp.	75	...	...	75
		Total	415	180	...	235
SOUTH CAROLINA						
Catawba	(95)	Bowaters Carolina Corp.	700	600	100	...
Catawba	(96)	Catawba Newsprint Co.	500	...	500	...
Georgetown	(97)	International Paper Co.	2,130	1,650	...	480
Hartsville	(98)	Sonoco Products Co.	320	...	...	320
Florence	(99)	South Carolina Industries, Inc.	600	600	...	...
Charleston	(100)	Westvaco Corp.	1,950	1,950	...	...
		Total	6,200	4,800	600	800
TENNESSEE						
Calhoun	(101)	Bowaters Southern Paper Corp.	1,625	500	925	200
New Johnsonville	(102)	Inland Container Corp.	450	...	...	450
Paris	(103)	Celotex Corp.	300	...	...	300
Harriman	(104)	The Mead Corp.	190	...	...	190
Kingsport	(105)	Mead Papers	300	...	...	...
Knoxville	(106)	Southern Extract Co.	140	...	...	140
Counce	(107)	Tennessee River Pulp and Paper Co.	775	775	...	...
		Total	3,780	1,275	925	1,280
TEXAS						
Pasadena	(108)	Champion International	930	850	80	...
Evadale	(109)	EasTex, Inc.	1,200	1,200	...	...
Dallas	(110)	General Aniline and Film Corp.	50	...	50	...
Orange	(111)	Owens-Illinois, Forest Products Div.	1,000	1,000	...	...
Houston	(112)	Celotex Corp.	25	...	25	...
Lufkin	(113)	Southland Paper Mills, Inc.	1,250	400	850	...
Sheldon	(114)	Southland Paper Mills, Inc.	860	500	360	...
Diboll	(115)	Temple Industries, Fiber Products Div.	350	...	...	350
		Total	5,665	3,950	1,365	350

Table 19. *Mills using southern pulpwood in 1972, by process and capacity* (Continued)

Location	Map code[1]	Company	Pulping capacity, 24 hours[2]				
			All processes	Sulfate	Groundwood and other mechanical	Semi-chemical	Soda and sulfite
			Tons				
VIRGINIA							
West Point	(116)	The Chesapeake Corp. of Virginia	1,150	1,150	...	...	...
Hopewell	(117)	Continental Can Co., Inc.	1,100	900	...	200	...
Doswell	(118)	Evans Products Co.	300	...	300	...	...
Lynchburg	(119)	The Mead Corp.	190	...	...	190	...
Big Island	(120)	Owens-Illinois, Forest Products Div.	500	...	...	500	...
Jarratt	(121)	Southern Johns-Manville Products Corp.	200	...	200	...	...
Franklin	(122)	Union Camp Corp.	1,750	1,750	...	...	...
Danville	(123)	United States Gypsum Co.	225	...	225	...	...
Covington	(124)	Westvaco Corp.	1,255	1,058	...	197	...
		Total	6,670	4,858	725	1,087	...
		All States	92,284	72,979	10,878	7,752	675

[1]Corresponds to numbers at locations on mill capacity map, page 21.
[2]Southern Pulp and Paper Manufacturer, vol. 35, No. 10 (Oct. 1, 1972); and other sources.

Table 20. *Pulpmills under construction in the South*

Location	Map code[1]	Company	Pulping capacity, 24 hours
			Tons
FLORIDA			
Blountstown	(125)	Abitibi Corp.	100
GEORGIA			
Jesup	(126)	I.T.T. Rayonier Inc.	591
LOUISIANA			
Campti	(127)	Western Kraft Corp.	300
TEXAS			
Texarkana	(128)	International Paper Co.	610

[1]Corresponds to numbers at locations on mill capacity map, page 21.

Bertelson, Daniel F.

1973. Southern pulpwood production, 1972. South. For. Exp. Stn., New Orleans, La. 25 p. (USDA For. Serv. Resour. Bull. SO-41).

The South harvested a record 44,279,487 cords of pulpwood in 1972. Roundwood and residue use expanded in both softwoods and hardwoods for a total gain of 6 percent over 1971. Daily pulping capacity of the region's 109 mills was 88,124 tons, an increase of 1 percent.