Monitoring Environmental Quality at the Landscape Scale

Using landscape indicators to assess biotic diversity, watershed integrity, and landscape stability

Robert V. O'Neill, Carolyn T. Hunsaker, K. Bruce Jones, Kurt H. Riitters, James D. Wickham, Paul M. Schwartz, Iris A. Goodman, Barbara L. Jackson, and William S. Baillargeon

Over the past century, technological advances have greatly improved the standard of living in the United States. But these same advances have caused sweeping environmental changes, often unforeseen and potentially irreparable. Ethical stewardship of the environment requires that society monitor and assess environmental changes at the national scale with a view toward the conservation and wise management of our natural resources.

Some of the most important environmental changes occur at the spatial scale of landscapes. Obvious examples include clearcutting for lumber, urbanization, the loss of wetlands, and the conversion of forest and prairies into crop and grazing systems. Decisions about how to change land cover may be made by individual landowners, but their impacts are seen cumulatively, as a change in spatial pattern on the landscape. The landscape scale is also important because political decisions to manage natural resources are made at broad scales, such as river basins, forest districts, and states.

Remote imagery, geographic information systems, and principles from landscape ecology can be combined into a powerful approach for monitoring environmental quality

Landscape changes have direct impacts on ecological processes (Forman and Godron 1986). In fact, ecological interactions often produce the spatial pattern on the landscape. For example, Levin (1976, 1978) showed that predator–prey interactions, combined with spatial movement, can result in a patchy spatial pattern of the populations. Paine and Levin (1981) demonstrated that cycles of disturbance and recovery also produce spatial pattern. In turn, spatial pattern influences the ways in which organisms move on the landscape (Wiens and Milne 1989) and use resources (O'Neill et al. 1988b). Dispersal processes interact with spatial pattern to separate competitors in space (Comins and Noble 1985), making their coexistence possible. The relationship between spatial pattern and coexistence has been shown for both animals (Kareiva 1986) and plants (Pacala 1987). Changes in spatial pattern in the form of habitat fragmentation have been implicated in the decline of biological diversity and in the ability of the ecosystem to recover from disturbances (Flather et al. 1992).

Determining status and trends in the pattern of landscapes can, therefore, be useful for understanding the overall condition of ecological resources (Graham et al. 1991, Urban et al. 1987). The potential now exists to monitor landscapes by combining remote satellite imagery of land cover, geographic information systems (GIS), and advances in landscape ecology. Clearly, however, not all environmental changes can be detected through alterations in land cover. Stream pollution or the replacement of native wildlife with introduced species may cause little or no change in remote imagery. To completely assess the condition of ecological resources, landscape monitoring must be integrated with field studies. Nevertheless, society can begin immediately to evaluate some important changes at broad scales (Hunsaker et al. 1990). In this article, we explore landscape approaches to environmental monitoring, focusing on biotic diversity, watershed integrity, and landscape stability.

Biotic integrity and diversity

One smeasure of biotic integrity and diversity is the frequency distribu-

Robert V. O'Neill is corporate fellow and Carolyn T. Hunsaker is a senior ecologist in the Environmental Sciences Division, Oak Ridge National Laboratory, Oak Ridge, TN 37831. K. Bruce Jones is a senior research ecologist with the US Environmental Protection Agency (EPA), Las Vegas, NV 89193. Kurt H. Riitters and James D. Wickham are systems analysts at the Tennessee Valley Authority, Norris, TN 37828. Paul M. Schwartz is a programmer at the Oak Ridge Institute for Science and Education, Oak Ridge, TN 37830. Iris A. Goodman is an environmental scientist with EPA, Las Vegas, NV 89193. Barbara L. Jackson is a research staff member of the Computer Science and Mathematics Division, Oak Ridge National Laboratory, Oak Ridge, TN 37831. William S. Baillargeon is an ecologist for the State of New Mexico, Sante Fe, NM 87502-0110.

tion of patch sizes of natural vegetation. The most important cause of species loss and the subsequent reduction in species diversity is the loss of habitat. The remaining habitat becomes fragmented into patches—distinct stands of natural vegetation surrounded by land subject to human uses, such as agriculture or urban development. The loss of connecting corridors between the stands of natural habitat cause the patches to become isolated (Forman and Godron 1986). As corridors are lost and habitat becomes disconnected, disturbances can cause local extinctions. Patches that are isolated from seed sources and dispersal pathways have difficulty recovering from disturbances (Wiens 1985).

Some spatial arrangements of patches may be particularly vulnerable to fragmentation. Isolated habitat may be configured in a longitudinal pattern, like a string of pearls. Examples include alpine tundra along ridgetops of the Rockies, dune vegetation along beaches, and granite outcrops. Removal of a single patch may split the entire habitat in two, if the gap exceeds the dispersal ability of the populations.

Watershed integrity

Water quality depends on the landscape's ability to collect and purify water. In addition, intact natural vegetation helps to reduce or control floods and retain soil. With a decrease in natural vegetation (e.g., forests, wetlands, and prairies) comes an increased potential for future water quality problems (Hunsaker and Levine 1995). Land uses within a watershed can account for much of the variability in stream water quality (Omernik 1977). Planting crops on slopes greater than 3%, for example, increases the risk of erosion (Wischmeier and Smith 1978). Both empirical studies and models have established the causal relationship between watershed characteristics and nutrient and sediment loads to streams (Levine et al. 1993). For example, a drastic change in vegetation cover, such as clearcutting in the Pacific Northwest, can almost double runoff (Franklin 1992).

Hydrologically active areas—areas within a watershed that produce surface runoff—are often associated with riparian and wetland habitats. Intact riparian areas are associated with high water quality (Karr and Schlosser 1978, Lowrance et al. 1984, 1985). Riparian habitat functions as a "sponge," greatly reducing nutrient and sediment runoff into streams (Peterjohn and Correll 1984).

Landscape resilience

Landscape resilience refers to the rate at which vegetation on the landscape recovers after a disturbance. As habitat is fragmented, distances increase to source areas that provide seeds and animal migrants needed for recovery. For example, northern hardwoods normally take 60–80 years to replace biomass and nutrients that are lost in harvesting (Likens et al. 1978). However, this recovery time is significantly increased if distances to seed sources are increased or if topsoil is lost through erosion. Therefore, resilience can be related to the distance between patches.

Experience with erosion in the American plains and desertification in the African Sahel demonstrates that critical thresholds exist in landscape pattern. Beyond these thresholds, positive feedbacks can take over that drive the landscape into new, undesirable configurations (Schlesinger et al. 1990). For example, Grover and Musick (1990) have shown that grazing and climate interact to allow shrubs to encroach on natural grasslands. Shrubland encroachment, in turn, causes accelerated wind erosion, which prevents a stable recovery to grasslands even in the absence of grazing pressure.

Indicators of landscape status

To quantify the relationship between spatial pattern and ecological functions, it is necessary to develop simple metrics that quantify landscape pattern. These metrics can then be correlated with specific aspects of ecosystem function. Changes in spatial metrics are, therefore, indicators of changes in the ecological condition of the landscape.

Indices based on information theory (O'Neill et al. 1988a) and fractal dimension (Milne 1992) summarize basic features of the pattern. A variety of such metrics have been applied to landscape monitoring and assessment (Hunsaker et al. 1994, Riitters et al. 1995). For example, the metric of dominance (O'Neill et al. 1988a) indicates the extent to which the landscape is dominated by a single landcover type. That of contagion expresses the probability that land cover is more "clumped" than the random expectation (Li and Reynolds 1993). Finally, the fractal dimension of patches indicates the extent of human reshaping of landscape structure (Krummel et al. 1987), because humans create simple shapes, whereas nature generates complex configurations. A fractal dimension index can be calculated by regressing the log of the patch perimeter against the log of the patch area for each patch on the landscape. The index equals twice the slope of the regression line. In addition to these general measures of pattern, specific indicators can be suggested for each of the landscape properties discussed above.

Biotic integrity and diversity. The simplest indicator of biotic integrity is the total change in land cover. Changes in natural vegetation cover reflect the loss of wildlife habitat (O'Neill et al. 1992b). One method to assess land cover would be to ask: How does the present land cover compare with the cover that would be in a region if humans were not present? Figure 1 compares Kuchler's (1964) map of potential natural vegetation with Loveland et al.'s (1991) estimate of current vegetation, which was taken from Advanced Very High Resolution Radiometer (AVHRR) satellite imagery (1 km^2 resolution) and augmented with data on urban areas (ESRI 1994). Kuchler defined potential natural vegetation as the vegetation that would exist if humans were removed from the scene and plant succession was completed. Figure 1 uses Omernik's (1987) 13 aggregated ecoregions to compare Kuchler's and Loveland's maps. In addition, Kuchler's 117 cover classes and Loveland's 167 classes were aggregated to the same seven classes: rangeland, forest, wetland, barren, cropland, water, and urban. The comparison reveals that mountainous areas have largely

retained natural vegetation, whereas the Atlantic and Gulf Coastal areas, the Midwest, and the central valley of California all show the effects of extensive agriculture and urban development.

Beyond simple change in cover, much of the influence of landscape pattern on ecological processes is due to the spatial configuration of patches (Franklin and Forman 1987, Kareiva 1986). For example, fragmentation of a landscape into many isolated patches has been shown to reduce native biodiversity (Saunders et al. 1991, Wiens 1985). As the distribution of patch sizes changes, the landscape becomes more hospitable to some species and less hospitable to others (Wiens and Milne 1989). The mean, variance, and skewness of the patch size distribution become potential indicators of species change.

The frequency distribution of distances between patches is another indicator of biotic integrity. Nearest-neighbor distances are related to risks incurred by wildlife moving across open areas. Another indicator of change through time would be the number of miles of new roads. Roads fragment the landscape and have an immediate impact on wildlife mortality. Another metric of biotic integrity is the loss of corridors between patches of natural habitat. Wildlife use these corridors to move among resource patches (Mwalyosi 1991).

The length of forest edge on a landscape is also an important indicator of the integrity of wildlife habitat (Gardner et al. 1991). The forest edge forms a unique habitat that is favored by many species. In addition, the ratio of patch size to edge length can be significant. For example, cowbirds on forest edges are brood parasites on warblers and other birds that nest in the forest interior (Harris 1988, Terborgh 1992). Forest patches must be sufficiently large so that warbler nest sites are far enough from edges that cowbirds cannot find them.

Status and trends in landscape potential for specific wildlife can also be quantified (Danielson 1992). Consider a "window" the size of an organism's home range. Within the window are found a variety of habitat requirements, such as vegetation mixture, edge, and available water. By placing the window over a corner of the landscape map, it is possible to determine whether the land covers that are within the window meet all habitat requirements. The window could then be moved systematically over the map, yielding an overall indicator of the status of the landscape for this organism. A suite of windows for individual species, guilds, or populations could be designed by adjusting the resolution of the data, the size of the home range window, and the habitat requirements. This approach provides a simple indicator of the impact on wildlife of a change in landscape pattern.

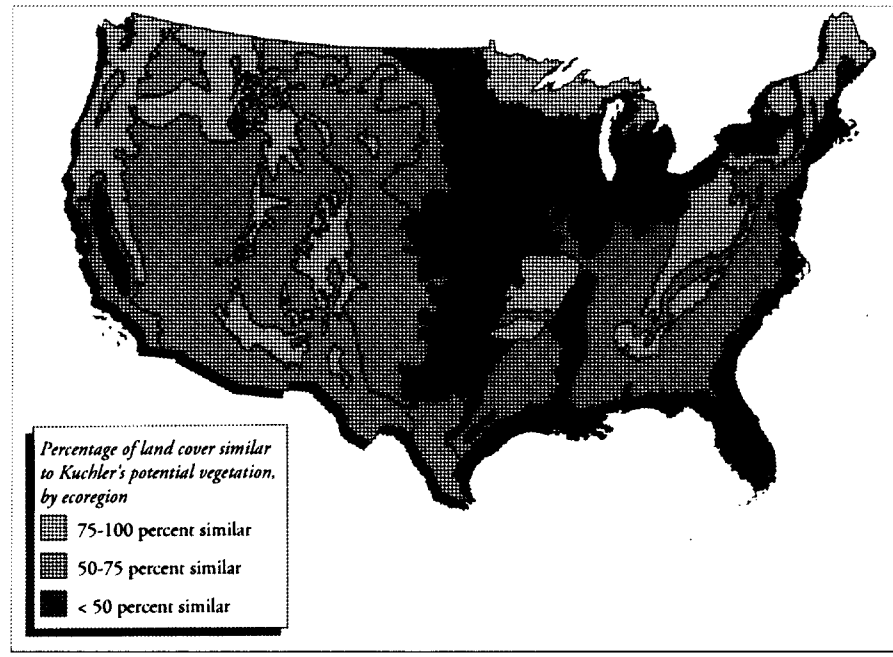

Figure 1. Potential loss of native biodiversity in ecoregions of the United States (Omernik 1987) due to land use conversion and habitat loss. The map compares Kuchler's (1964) potential natural vegetation with Loveland et al.'s (1991) current vegetation analysis. See text for details.

Another potential indicator uses an imaginary organism moving randomly across the landscape, one map unit at a time. The organism steps freely (probability = 1.0) onto natural vegetation, and less freely (probability << 1.0) across clearings, agriculture, or other land uses. By releasing many organisms in a computer simulation, allowing each to take a large number of steps, and recording the number of times a site is visited, it is possible to evaluate how organisms will use a landscape configuration. This approach is particularly valuable when remote imagery indicates a change in landscape pattern. The modeling results then allow one to hypothesize what populations of wildlife might be affected by the change.

Humans themselves can be affected by changes in landscape configurations. For example, human recreation is an important use of the natural vegetation areas on the landscape. Changes in land cover, particularly in the vicinity of urban centers, can mean a tangible loss of environmental quality to the human population. Figure 2 illustrates how remotely sensed land cover could be applied to assess the utility of the landscape for recreation. Circles of 150 km diameter were drawn around the 25 largest metropolitan areas in the United States, and an estimate of recreation potential was obtained by dividing the number of people who live within each census area by the total area of natural land cover (AVHRR data). As Figure 2 shows, urban communities differ by a factor of five or more in their opportunity to experience and enjoy natural areas.

Another indicator of biotic integrity can be developed by weighting individual landcover changes. One

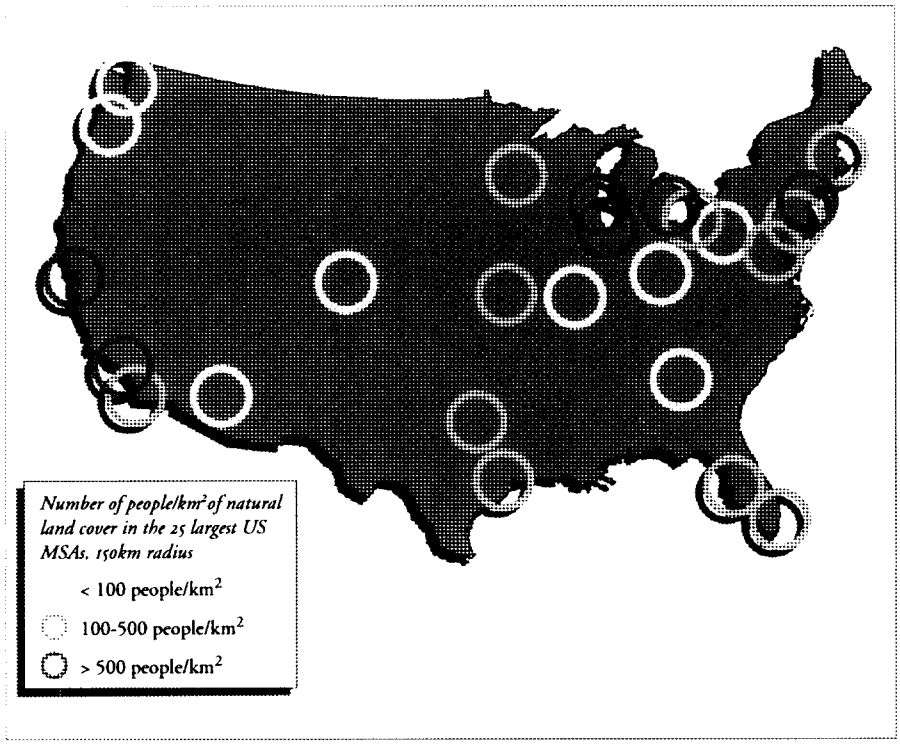

Figure 2. Potential for recreation in natural areas near urban centers in the United States. Circles with 150 km radii are drawn around the 25 largest metropolitan areas, and the number of people per km² of natural vegetation is given. Natural land cover includes forest, rangeland, wetland, and water.

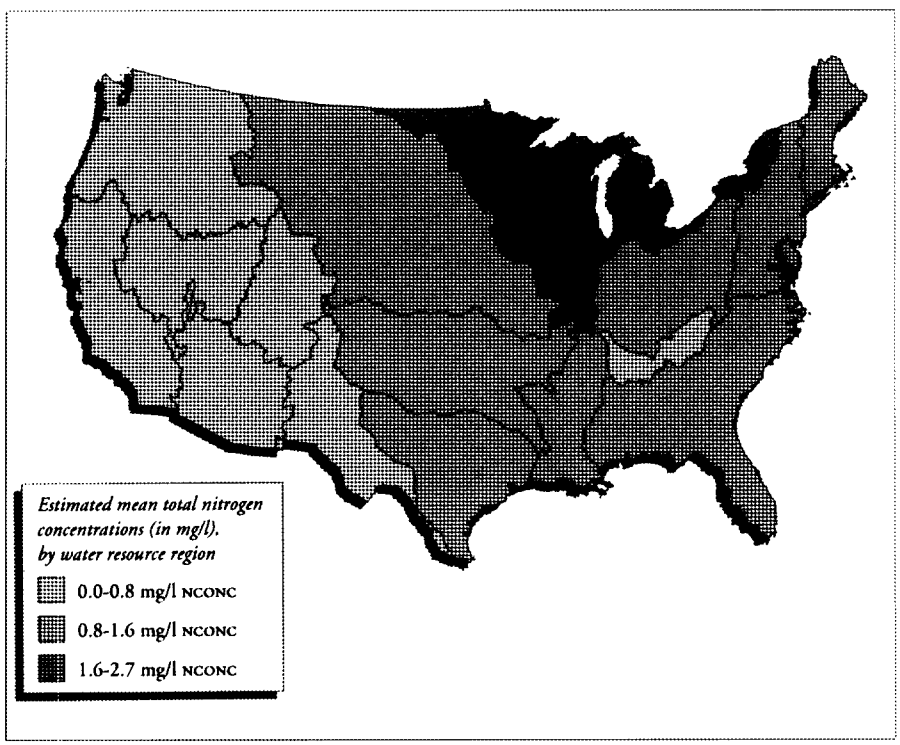

Figure 3. Watershed integrity in the United States as indicated by total nitrogen concentration (NCONC) in surface waters. Estimates are based on the relationship between land cover and nitrogen concentrations established by Omernik (1977) and land cover from Loveland et al. (1991). Data are from the US Geological Survey's Water Resource Regions (Seaber et al. 1984).

might, for example, apply a greater weight to a change that fragments a large patch. Similarly, a change could be multiplied by the probability of forming a barrier to animal movement or distrupting a corridor. It would be important to distinguish between 100 map units scattered randomly and 100 map units in a line, forming a new barrier to animal movement. Individual transitions can also be weighted by characteristics of the entire landscape. In an area with little wetland (or riparian or critical habitat), loss of a habitat site is more important than in a region where this land cover is abundant. Weighting the original data introduces a bias into the analysis, however. Caution must be used with such biased indicators to prevent the weightings, rather than the original cover data, from dominating the analysis.

Watershed integrity and water quality. Nitrogen, phosphorus, turbidity, temperature, and intragravel dissolved oxygen are all indicators of lotic condition (MacDonald et al. 1991). The first four correlate closely with landscape properties (e.g., land cover, topography, and soils). A significant proportion of the nutrient and sediment load in streams enters through runoff from the surrounding landscape. The correlations between landscape properties and lotic condition suggest indicators that relate spatial pattern to water quality (Hunsaker and Levine 1995, Omernik et al. 1981). That is, across a region, increases in agriculture and urban land cover or decreases in natural vegetation indicate a potential for water quality problems.

Figure 3 demonstrates that total nitrogen concentration in surface waters can be estimated from the proportion of agriculture and urban lands on a watershed. Estimates of nitrogen concentration are summarized by US Geological Survey's Water Resource Regions (Seaber et al. 1984) and are based on empirical studies by Omernik (1977) applied to current land cover (Loveland et al. 1991). Figure 3 show that the Tennessee valley and western water resource regions have low nitrogen concentrations (0.0–0.8 mg/l), indicating intact watershed vegetation. The

Great Lakes and upper Midwest have the poorest watershed integrity (nitrogen concentrations are 1.6–2.7 mg/l). For comparison, nitrogen concentrations of 0.01–1.2 mg/l have been reported for undisturbed headwater streams in Oregon (Brown et al. 1973), and of 0.002–0.018 mg/l for an undisturbed hardwood watershed in North Carolina (Swank 1987).

A more refined indicator of watershed integrity might weight land cover by distance to streams, soil type, and slope calculated from digital elevation models. Such an indicator could also take into account the loss of riparian zones, which are important for maintaining water quality in streams (Naiman and Décamps 1990). Possible indicators include changes in width of riparian zones weighted by slope or miles of riparian zone that are narrower than desirable. Similar indicators might be loss of wetlands or formation of contiguous agriculture adjacent to a stream or lake. For example, a landcover change that increases contiguous agriculture along a stream could be weighted more heavily. Once again, however, great care must be taken in using weighted indicators to prevent inherent bias from overwhelming the analysis.

A second type of watershed indicator might focus on the potential for undesirable hydrologic events. A flood indicator could include vegetation cover, slope, and surficial geology. Because hydrologic pathways are altered by road surfaces (Franklin 1992, Swift 1987), a change in miles of road, types of road (width, surface type, and intensity of use), and number of intersections between roads and streams could be used as indicators of flood potential.

Landscape fragmentation. Percolation theory (Gardner et al. 1987, Stauffer 1985) provides a framework for assessing landscape resilience by defining thresholds of habitat coverage (Gardner et al. 1992). Simulation studies have shown that on a random map, portrayed as an array of square pixels, the critical value for percentage cover is 59.28%. At this value, there is an abrupt increase in the probability of finding a continuous habitat corridor across the landscape. If percentage cover is reduced below this value, the landscape becomes dissected into isolated patches. The resource utilization scale is derived from percolation theory and measures the scale at which an organism must operate to use the resources on a fragmented landscape (O'Neill et al. 1988b). Percolation theory also permits estimates of diffusion rates and of a percolation backbone, which is defined as the fewest steps needed to traverse the landscape.

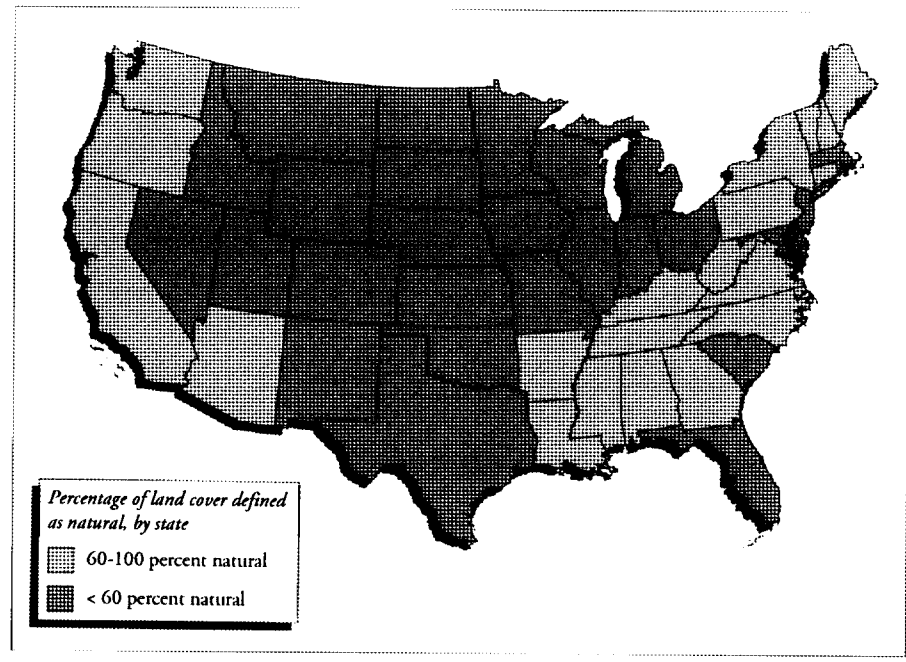

Figure 4. Estimate of landscape sustainability for each of the states in the United States using natural landscape connectedness and the theoretical percolation threshold of 60%. Natural land cover includes forest, rangeland, wetlands, and water. Landcover data are from Loveland et al. (1991).

Percolation theory is also useful for monitoring the potential for disturbances to spread across the landscape (Turner 1987). Specifically, if disturbance-prone land cover is higher than the threshold value (approximately 60%), a disturbance may be able to spread throughout the landscape (Gardner et al. 1989, 1992). By combining epidemiology theory with percolation theory, it is possible to calculate the probability that a disturbance or pest will spread or become endemic (O'Neill et al. 1992a).

Figure 4 illustrates how the concept of percolation threshold can be applied to broad-scale monitoring of the environment. AVHRR cover data (Loveland et al. 1991) was used to determine for each state whether total natural cover is above or below the 60% threshold. Although a state may seem a strange unit for reporting ecological data, we used a political unit to emphasize how broad-scale assessments might influence political decisions. This politically oriented map shows that along the East Coast and in the central United States, a highly connected natural landscape has been fragmented by agriculture and urban areas. Such an assessment might motivate political action in these regions.

In addition to percolation thresholds, scale theory may provide additional tools for landscape monitoring. For example, empirical studies (O'Neill et al. 1991a, 1991b) have confirmed the prediction from hierarchy theory (O'Neill 1988, 1989, O'Neill et al. 1986, 1989) that landscapes should show pattern at distinct scales (Turner et al. 1991). Disruption of this scaled structure, that is, the loss of pattern at one scale, means that ecological processes that determined that scale of pattern have been disrupted. For example, the process of plant competition might determine the spacing of individual trees. The regular spacing of the trees then appears as a distinct scale of

pattern on the landscape. If the process of competition is disrupted, perhaps by an introduced species, the regular spacing disappears and so does the distinct scale of pattern. By analyzing the number of scales from remote imagery, therefore, it should be possible to determine whether the underlying ecological processes have been disrupted.

The relationship between landscape scales and ecological function has been demonstrated by Holling (1992), who took advantage of the close relationship between vertebrate body size and home range to establish that body sizes can be related directly to landscape scales. Animals with large body sizes utilize resources over a large home range and respond to coarse scales of pattern on the landscape. Small animals have small home ranges and respond only to fine scales of pattern. Holling's work makes it possible to relate the loss of a landscape scale to the risk of losing a guild of vertebrates that depend on that particular scale of resource distribution.

Landscape approaches: limitations and potential

In this article, we have illustrated how remote imagery, GIS, and principles from landscape ecology can be combined into a powerful approach for monitoring environmental quality over large regions. This approach supplements, rather than replaces, finer-scaled monitoring. For example, detailed monitoring in specific areas will remain critical to assess and control point-source pollution. But assessing and controlling non–point source pollution, which often results from landcover changes, will require novel, broad-scaled approaches.

Figures 1–4 illustrate what can be accomplished by a landscape monitoring approach. The figures are based on coarse (1 km^2 resolution) AVHRR imagery; finer scales of remote imagery will be needed to implement many of the pattern indicators discussed in this article. The figures are also based on imagery for a single point in time, whereas the real power of the landscape approach lies in quantifying changes and trends in large-scale patterns through time. The analysis of finer-scaled remote imagery at successive points in time will permit a more complete assessment of environmental quality. The Environmental Protection Agency's Environmental Monitoring and Assessment Program is currently focused on acquiring, classifying, and making available the additional fine-scaled remote imagery that can fulfill the potential for landscape monitoring that is only hinted at in our figures.

Considerable research remains to refine and test the landscape monitoring approach. As we have demonstrated, many potential indicators can be proposed; however, multivariate analysis of available indicators (Riitters et al. 1995) show that many of these are highly correlated. In addition to finding a small number of statistically independent metrics, it will be necessary to test the sensitivity of the indicators to measurement and classification errors before they can be considered to be reliable measures of change.

Research is also needed to identify ecological systems that are particularly sensitive to spatial disturbances. Even a casual observer can observe how small alterations in natural land form result in major changes in aridland vegetation. The basic research need is to establish the sensitivity of landscapes to landcover change so that the impact of a measured change in spatial pattern can be evaluated in terms of a potential change in environmental quality.

Despite the many research questions that remain, the potential for a landscape monitoring approach remains exciting. Despite its limitations, the landscape approach is practical within current technologies and less expensive than approaches using only ground-based surveys. Moreover, it focuses directly on the habitat loss that is a critical component of society's impact on the environment. With continued research and advances in technology, landscape monitoring can reach the same levels of efficiency and accessibility that we have come to expect from routine monitoring of the weather.

Acknowledgments

Research funded in part by the United States Environmental Protection Agency (EPA) through interagency agreement DW89936104-01-0 with Oak Ridge National Laboratory, interagency agreement DW64935962-01-0 with the Tennessee Valley Authority, and cooperative agreement CR-819549-01-5 to the Desert Research Institute. The Oak Ridge National Laboratory is managed by Lockheed Martin Energy Research, Inc., under contract DE-AC05-84OR21400 for the Department of Energy. This is Oak Ridge National Laboratory Environmental Sciences Division Publication nr 4680. This work has not been reviewed by the EPA, and no official endorsement should be inferred. The authors wish to thank S. Timmins, of Analysas Corp., for his developmental work on GIS programs.

References cited

Brown GW, Gahler AR, Marston RB. 1973. Nutrient losses after clear-cut logging and slash burning in the Oregon Coast Range. Water Resources Research 9: 1450–1453.

Comins HN, Noble IR. 1985. Dispersal, variability, and transient niches: species coexistence in a uniformly variable environment. American Naturalist 126: 706–723.

Danielson BJ. 1992. Habitat selection, interspecific interactions and landscape composition. Evolutionary Ecology 6: 399–411.

[ESRI] Environmental Systems Research Institute. 1994. The digital chart of the world. Redlands (CA): Environmental Systems Research Institute.

Flather CH, Brady SJ, Inkley DB. 1992. Regional habitat appraisals of wildlife communities: a landscape-level evaluation of a resource planning model using avian distribution data. Landscape Ecology 7: 137–147.

Forman RTT, Godron M. 1986. Landscape ecology. New York: John Wiley & Sons.

Franklin JF. 1992. Scientific basis for new perspectives in forests and streams. Pages 25–72 in Naiman RJ, ed. Watershed management. New York: Springer-Verlag.

Franklin JF, Forman RTT. 1987. Creating landscape patterns by forest cutting: ecological consequences and principles. Landscape Ecology 1: 5–18.

Gardner RH, Milne BT, Turner MG, O'Neill RV. 1987. Neutral models for the analysis of broad-scale landscape pattern. Landscape Ecology 1: 19–28.

Gardner RH, O'Neill RV, Turner MG, Dale VH. 1989. Quantifying scale-dependent effects of animal movement with simple percolation models. Landscape Ecology 3: 217–227.

Gardner RH, Turner MG, O'Neill RV, Lavorel S. 1991. Simulation of the scale-dependent effects of landscape boundaries on species persistence and dispersal. Pages 76–89 in Holland MM, Risser PG, Naiman RJ, eds. The role of landscape boundaries in the management and restoration of changing

environments. New York: Chapman & Hall.
Gardner RH, Dale VH, O'Neill RV, Turner MG. 1992. A percolation model of ecological flows. Pages 259–269 in Hansen AJ, di Castri F, eds. Landscape boundaries: consequences for biotic diversity and ecological flows. New York: Springer-Verlag.
Graham RL, Hunsaker CT, O'Neill RV, Jackson BL. 1991. Ecological risk assessment at the regional scale. Ecological Applications 1: 196–206.
Grover HD, Musick HB. 1990. Shrubland encroachment in southern New Mexico, U.S.A.: an analysis of desertification processes in the American southwest. Climatic Change 17: 305–330.
Harris LD. 1988. Edge effects and conservation of biotic diversity. Conservation Biology 2: 330–332.
Holling CS. 1992. Cross-scale morphology, geometry, and dynamics of ecosystems. Ecological Monographs 62: 447–502.
Hunsaker CT, Levine DA. 1995. Hierarchical approaches to the study of water quality in rivers. BioScience 45: 193–203.
Hunsaker CT, Graham RL, Suter GW, II, O'Neill RV, Barthouse LW, Gardner RH. 1990. Assessing ecological risk on a regional scale. Environmental Management 14: 325–332.
Hunsaker CT, O'Neill RV, Jackson BL, Timmins SP, Levine DA, Norton DJ. 1994. Sampling to characterize landscape pattern. Landscape Ecology 9: 207–226.
Kareiva P. 1986. Patchiness, dispersal, and species interactions: consequences for communities of herbivorous insects. Pages 192–206 in Diamond J, Case TJ, eds. Community ecology. New York: Harper and Row.
Karr JR, Schlosser IJ. 1978. Water resources and the land-water interface. Science 201: 229–233.
Krummel JR, Gardner RH, Sugihara G, O'Neill RV, Coleman PR. 1987. Landscape patterns in a disturbed environment. Oikos 48: 321–324.
Kuchler AW. 1964. Manual to accompany the map: potential natural vegetation of the conterminous United States. New York: American Geographical Society. Special Publication nr 36.
Levin SA. 1976. Spatial patterning and the structure of ecological communities. Lecture on Mathematics in the Life Sciences 81: 1–35.
_____. 1978. Pattern formation in ecological communities. Pages 433–465 in Steele JH, ed. Spatial pattern in plankton communities. New York: Plenum Press.
Levine DA, Hunsaker CT, Timins SP, Beauchamp JJ. 1993. A Geographic Information System approach to modeling nutrient and sediment transport. Oak Ridge (TN): Oak Ridge National Laboratory. Report nr 6736.
Li H, Reynolds JF. 1993. A new index to quantify spatial patterns of landscapes. Landscape Ecology 8: 155–162.
Likens GE, Bormann FH, Pierce RS, Reiners WA. 1978. Recovery of a deforested ecosystem. Science 199: 492–496.
Lovel TR, Merchant JW, Ohlen DP, Brown JF. 1991. Development of a land-cover characteristics database for the conterminous U. S. Photogrammetric Engineering and Remote Sensing 57: 1453–1463.
Lowrance RR, Todd RL, Fail J, Hendrickson O, Leonard R, Asmussen LE. 1984. Riparian forests as nutrient filters in agricultural watersheds. BioScience 34: 374–377.
Lowrance RR, Leonard R, Sheridan J. 1985. Managing riparian ecosystems to control nonpoint pollution. Journal of Soil and Water Conservation 40: 87–91.
MacDonald LH, Smart A, Wissmar RC. 1991. Monitoring guidelines to evaluate effects of forestry activities on streams in the Pacific Northwest and Alaska. Corvallis (OR): US Environmental Protection Agency. Technical Report nr EPA/910/9-91-001.
Milne BT. 1992. Spatial aggregation and neutral models in fractal landscapes. American Naturalist 139: 32–57.
Mwalyosi RBB. 1991. Ecological evaluation for wildlife corridors and buffer zones for Lake Manyara National Park, Tanzania, and its immediate environment. Biological Conservation 57: 171–186.
Naiman RJ, Décamps H, eds. 1990. The ecology and management of aquatic-terrestrial ecotones. Carnforth (UK): UNESCO–Parthenon Publishing Group.
Omernik JM. 1977. Nonpoint source-stream nutrient level relationships: a nationwide study. Corvallis (OR): US Environmental Protection Agency. Publication nr EPA-600/3-77-105.
_____. 1987. Ecoregions of the conterminous United States. Annals of the Association of American Geographers 77: 118–125.
Omernik JM, Abernathy AR, Male LM. 1981. Stream nutrient levels and proximity of agricultural and forest land to streams: some relationships. Journal of Soil Water Conservation 36: 227–231.
O'Neill RV. 1988. Hierarchy theory and global change. Pages 29–45 in Rosswall T, Woodmansee RG, Risser PG, eds. Spatial and temporal variability in biospheric and geospheric processes. New York: John Wiley & Sons.
_____. 1989. Perspectives in hierarchy and scale. Pages 140–156 in Roughgarden J, May RM, Levin SA, eds. Perspectives in ecological theory. Princeton (NJ): Princeton University Press.
O'Neill RV, DeAngelis DL, Waide JB, Allen TFH. 1986. A hierarchical concept of ecosystems. Princeton (NJ): Princeton University Press.
O'Neill RV, et al. 1988a. Indices of landscape pattern. Landscape Ecology 1: 153–162.
O'Neill RV, Milne BT, Turner MG, Gardner RH. 1988b. Resource utilization scales and landscape pattern. Landscape Ecology 2: 63–69.
O'Neill RV, Johnson AR, King AW. 1989. A hierarchical framework for the analysis of scale. Landscape Ecology 3: 193–205.
O'Neill RV, Gardner RH, Milne BT, Turner MG, Jackson B. 1991a. Heterogeneity and spatial hierarchies. Pages 85–96 in Kolasa J, Pickett STA, eds. Ecological heterogeneity. New York: Springer-Verlag.
O'Neill RV, Turner SJ, Cullinen VI, Coffin DP, Cook T, Conley W, Brunt J, Thomas JM, Conley MR, Gosz J. 1991b. Multiple landscape scales: an intersite comparison. Landscape Ecology 5: 137–144.
O'Neill RV, Gardner RH, Turner MG, Romme WH. 1992a. Epidemiology theory and disturbance spread on landscapes. Landscape Ecology 7: 19–26.
O'Neill RV, Hunsaker C, Levine D. 1992b. Monitoring challenges and innovative ideas. Pages 1443–1460 in McKenzie DH, Hyatt DE, McDonald VJ, eds., Ecological indicators. London: Elsevier Scientific Publications.
Pacala SW. 1987. Neighborhood models of plant population dynamic. III. Models with spatial heterogeneity in the physical environment. Theoretical Population Biology 31: 359–392.
Paine RT, Levin SA. 1981. Intertidal landscapes: disturbance and the dynamics of patches. Ecological Monographs 51: 145–178.
Peterjohn WTD, Correll L. 1984. Nutrient dynamics in an agricultural watershed: observations on the role of a riparian forest. Ecology 65: 1466–1475.
Riitters KH, O'Neill RV, Hunsaker CT, Wickham JD, Yankee DH, Timins SP, Jones KB, Jackson BL. 1995. A factor analysis of landscape pattern and structure metrics. Landscape Ecology 10: 23–39.
Saunders DA, Hobbs RJ, Margules CR. 1991. Biological consequences of ecosystem fragmentation: a review. Conservation Biology 5: 18–32.
Schlesinger WH, Reynolds JF, Cunningham GL, Huenneke LF, Jarrell WM, Virginia RA, Whitford WG. 1990. Biological feedbacks in global desertification. Science 247: 1043–1048.
Seaber PR, Kapinos FP, Knapp GL. 1984. State hydrologic unit maps. Denver (CO): US Geological Survey. Open-file Report.
Stauffer D. 1985. Introduction to percolation theory. London: Taylor & Francis.
Swank WT. 1987. Stream chemistry responses to disturbance. Pages 339–357 in Swank WT, Crossley DA, Jr., eds. Forest hydrology and ecology at Coweeta. New York: Springer-Verlag.
Swift LW. 1987. Forest access roads: design, maintenance, and soil loss. Pages 313–324 in Swank WT, Crossley DA, Jr., eds. Forest hydrology and ecology at Coweeta. New York: Springer-Verlag.
Terborgh J. 1992. Why American songbirds are vanishing. Scientific American (May): 98–104.
Turner MG, ed. 1987. Landscape heterogeneity and disturbance. New York: Springer-Verlag.
Turner SJ, O'Neill RV, Conley W, Conley MR, Humphries HC. 1991. Pattern and scale: statistics for landscape ecology. Pages 17–41 in Turner MG, Gardner RH, eds. Quantitative methods in landscape ecology. New York: Springer-Verlag.
Urban DL, O'Neill RV, Shugart HH, Jr. 1987. Landscape ecology. BioScience 37: 119–127.
Wiens JA. 1985. Vertebrate responses to environmental patchiness in arid and semiarid ecosystems. Pages 169–193 in Pickett STA, White PS, eds. The ecology of natural disturbances and patch dynamics. New York: Academic Press.
Wiens JA, Milne BT. 1989. Scaling of 'landscapes' in landscape ecology, or landscape ecology from a beetle's perspective. Landscape Ecology 3: 87–96.
Wischmeier WH, Smith DD. 1978. Predicting rainfall erosion loss: a guide to conservation planning. Washington (DC): US Department of Agriculture. Agricultural handbook nr 537.